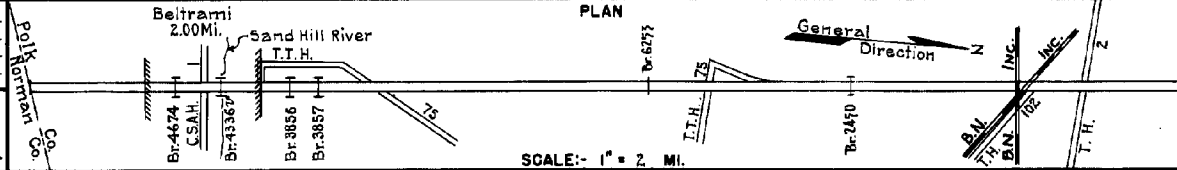


PREPARED BY
HIGHWAY PLANNING SURVEY
IN COOPERATION WITH
U.S. PUBLIC ROADS ADMINISTRATION

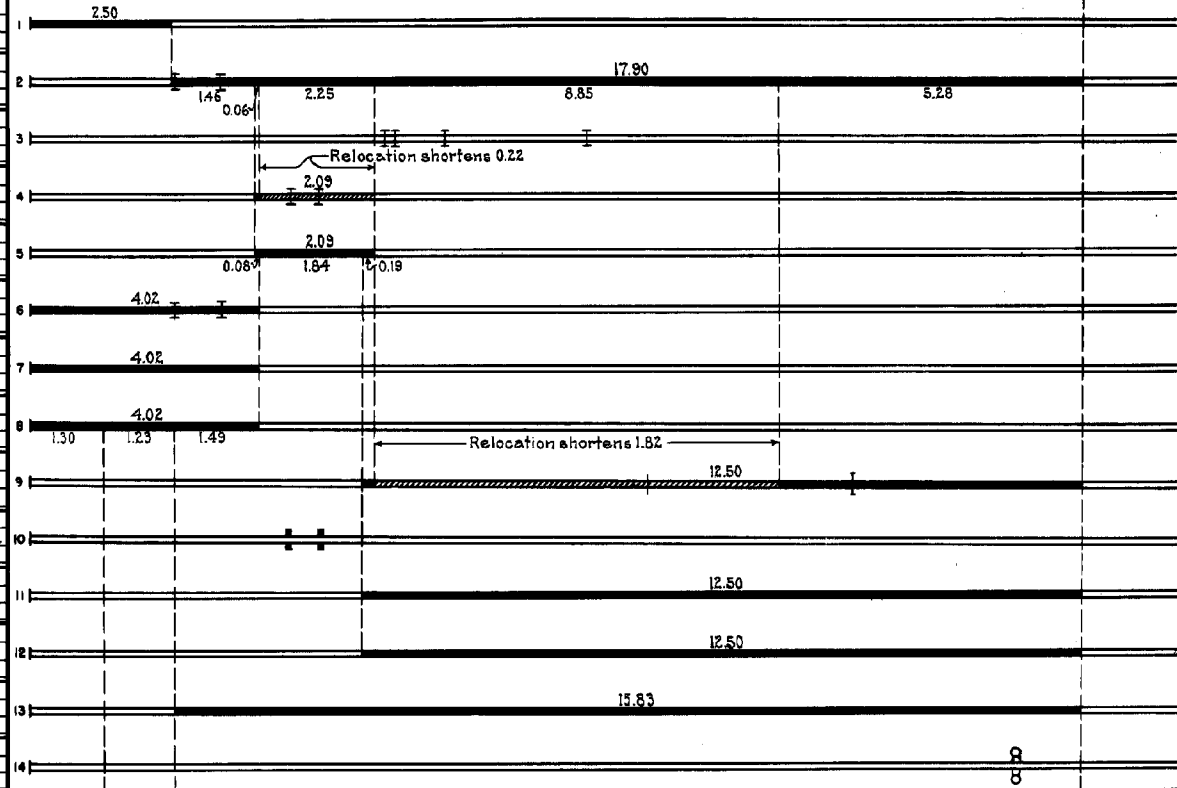
STATE OF MINNESOTA
DEPARTMENT OF HIGHWAYS
ROAD LIFE STUDIES
CONSTRUCTION PROJECT LOG RECORD

CONTROL SECTION 6010
TRUNK HIGHWAY 9
COUNTY Polk
DISTRICT 2B

LIMITS: S. Co. Line - Jct. T.H. 2



YEAR BUILT	PROJECT N ^o	DESCRIPTION			CODE N ^o DIST
		TYPE	WIDTH	THICKNESS	
		Earth	20.00		No Record of Constr.
		Gravel	24'	2"	Maint. Dept.
1921		Br. ?	16'		50 Truss
		Br. ?	16'		41' Wood Bridge
	75-6-17	Br. 3268	20'		20' R.C. Span
1921	75-6-16	Br. 3269	20'		16' Slab Span
	75-6-18 & 25	Br. 3271 & 3691	20'		16' C.D.G. & 23' R.C.D.G.
		Grading	30'		
1924	75-6-05	Br. 3856	20'		20' C.S.
		Br. 3857	20'		16' C.S.
1925	75-6-05	Gravel	26'	1 1/2"	800 C.Y./Mile.
		Grading	30'		
1926	75-6-40-3	Br. 4674	27'		60' L.T.
		Br. 4336	27'		30' B.S.
1927	75-6-40-3	Gravel	24'	1"	500 C.Y./Mile.
	(D)				
1928	75-6-40-3	Oil Tr. Gravel	24'	1 1/2"	5266 Gal./Mile. Maint. Dept.
1932	75-6-53	Grading	32'		
		Br. 2450 & 6253	27'		26' B.S. & W108D.
					Br. Widening.
1932	75-6-40-4	Br. 3856	27'		20' C.S.
		Br. 3857	27'		16' C.S.
	(D)				
1932	75-6-53	Oiling Subgrade	32'	2"	9280 Gal./Mile. Maint. Dept.
1932	75-6-53	Gravel	24'	2"	800 C.Y./Mile.
		Stab. Gravel	30-32'	6"	
1939	6010-Q1A.B.C	Bit. Surf. Treat.	30-32'	3/4"	
					1028
	C				
1940	6010-02	King Signals			639



YEARS		TOTAL MILES	UNINCORPORATED			INCORPORATED			RURAL		URBAN	
FROM	TO		RDWY. MI.	BR. MI.	BR. MI.	RDWY. MI.	BR. MI.	RDWY. MI.	BR. MI.	RDWY. MI.	BR. MI.	
1921	1923	20.40	18.14	0.01	2.23	0.02	20.37	0.03	0.00	0.00		
1924	1931	20.18	18.17	0.01	1.98	0.02	20.15	0.03	0.00	0.00		
1932	1974	18.36	16.35	0.01	1.98	0.02	18.33	0.03	0.00	0.00		
1975		(8.36)	16.37	0.01	1.98	0.02	18.35	0.03				

REMARKS: Layout is to scale as of 1932

(D) This work not done under these project numbers but lies within the limits of these projects.

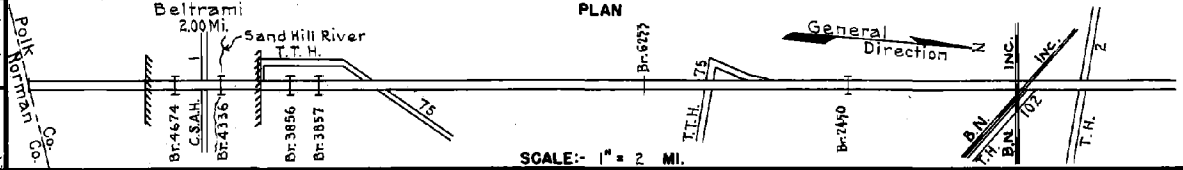
10-75

PREPARED BY
HIGHWAY PLANNING SURVEY
IN COOPERATION WITH
U.S. PUBLIC ROADS ADMINISTRATION

STATE OF MINNESOTA
DEPARTMENT OF HIGHWAYS
ROAD LIFE STUDIES
CONSTRUCTION PROJECT LOG RECORD

CONTROL SECTION 6010
TRUNK HIGHWAY 9
COUNTY Polk
DISTRICT 2B

LIMITS: S.Co.Line - Jct.T.H.2



YEAR BUILT	PROJECT N°	DESCRIPTION		REMARKS	CODE N°	DIST.
		TYPE	WIDTH THICKNESS			
C&M		Gravel Lift 1.30 Mi.	28' 6"			
1940	A.F.E. 20	Mixed Bit. 1.30 Mi.	24' 1"			1
		8 Bit. Retreat 1.30 Mi.		Maint. Dept.		
M				RG 3, 3019 Gal./Mi.		
1940	A.F.E. 6	Bit. Seal Coat	25'	Agg. 41 C.Y./Mi.		2
				Maint. Dept.		
M				RG 3, 2477 Gal./Mi.		
1942	A.F.E. 5	Bit. Seal Coat	28'	Agg. 73 C.Y./Mi.		3
				Maint. Dept.		
C						
1943	6010-06	Culvert		C64 X40'		4
M				RT, 247 Gal./Mi.		
1944	A.F.E. 4	Spot Treat. Bit. Surf. Repair		Grav. 9 C.Y./Mi.		5
				Maint. Div.		
M				RG 3 & RT 5, 3506 G./Mi.		
1945	A.F.E. 4	Spot Treat. Bit. Surf. Repair & Bit. Seal Coat		Grav. 66 C.Y./Mi.		6
				Maint. Div.		
C				SC-3, 1346 L Gal.		
1946	A.F.E. 13	Gravel Lift	30' 9"	Agg. 628 C.Y.		7
1946	A.F.E. 18	Bit. Surfacing Mixed Bit.	24' 1"			
M				SC 3 & RT 6, 13182 Gal.		
1949	A.F.E. 4	Spot Treat. Bit. Surf. Repair		Agg. 644 C.Y.		8
M				SC 3 & RT 3-1, 9212 Gal.		
1950	A.F.E. 4	Bit. Surface Repair (M.P. 0.00-100)	24'	Agg. 484 C.Y.		9
		Fog Seal (2.57 Mi.)	24'			
C						
1951	6010-08	Stab. Grav. Base Plant Mix Bit.	30' 4" 3'-6" 24" 1 1/2"	Added thickness		10
M						
1953	A.F.E. 818	Frost Soil Corr.		In Beltrami		11
M				RC 2 & R 5-2, 4982 Gal.		
1957	A.F.E. 605	Light Bit. Seal	25'	Agg. 172 C.Y.		12
M				MC 2, 22419 Gal.		
1962		Bit. Surf. Repair	24'	Agg. 1736 tons		13
C						
1964	6010-12	Grading Sub-base Gravel Base Plant mix Bit. (Base)	36' 4 1/2" 2'			14

YEARS FROM	TO	TOTAL MILES	UNINCORPORATED		INCORPORATED		RURAL		URBAN	
			RDWY. MI.	BR. MI.	RDWY. MI.	BR. MI.	RDWY. MI.	BR. MI.	RDWY. MI.	BR. MI.

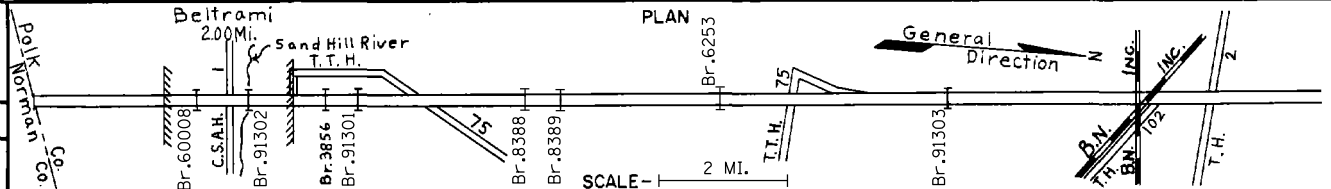
REMARKS: See Sheet No. 1
(2) Contract not final but work substantially complete.

PREPARED BY
TRAFFIC AND PLANNING DIVISION
IN COOPERATION WITH
U.S. DEPARTMENT OF COMMERCE
BUREAU OF PUBLIC ROADS


STATE OF MINNESOTA
DEPARTMENT OF HIGHWAYS
ROAD LIFE STUDIES
CONSTRUCTION PROJECT LOG RECORD

CONTROL SECTION 6010
TRUNK HIGHWAY 9
COUNTY Polk
DISTRICT 2B

LIMITS: S. Co. Line - Jct. T.H. 2
Ref. Pt. 201+00.460 - 225+00.811



YEAR BUILT	PROJECT NO	DESCRIPTION	WIDTH	THICKNESS	REMARKS
M 1966	C	Light Bit. Seal Coat	26'		CR5-1 Bit. 4839 Gal. FA-1 Agg. 156 C.Y.
C 1975	6010-15 S4068 (7)	PL. MIX BIT. SURF. GRAVEL SHLDRS.	24' 8'		
C 1975	-16 S4068 (7)	PL. MIX BIT. SURF. GRAVEL SHOULDERS.	24' 8'		
C 1976	6010-14 S4068 (8) RF053-1(81)	BIT. SURFACING BIT. & AGG. SHOULDERING TURN LANES	24' 6'-10' 13'	1 1/2" - 2"	
C 1977	6010-20 RF121-1(81)	Grading, Surfacing & R. ROAD Pav. Over. Bm. Spac.	10'2"		0.24 Mi.
M 1987	SF	Bit. Overlay	24'-40'	1 1/2"	Spec. 2341
M 1988	M4323	Bit. Overlay	24'	1 1/2"	Spec. 2331
C 2010	6010-28 (6002-69)	Grading Alt. Concrete & Bit. Surfacing	24'	7"	Agg. 11" Class 6 Spec 2360
C 2010	6010	CS Change USTH 2 realigned at Jct. MNTH 9			Was 18.384 Mi. is now 18.302 Mi.
C 2011	6010-26	Bit. Reclamation Milling Bit. Overlay	var. var. var.	10" var. var.	Spec 2360
C 2019	8822-204	Agg. Shouldering	5'	1 1/2"	Class 1



YEARS		TOTAL MILES	UNINCORPORATED		INCORPORATED		RURAL		URBAN	
FROM	TO		RDWY. MI.	BR. MI.	RDWY. MI.	BR. MI.	RDWY. MI.	BR. MI.	RDWY. MI.	BR. MI.

REMARKS: See Sheet No. 1
FOR OTHER PROJECTS SEE DIST. NO. 2266, 2271