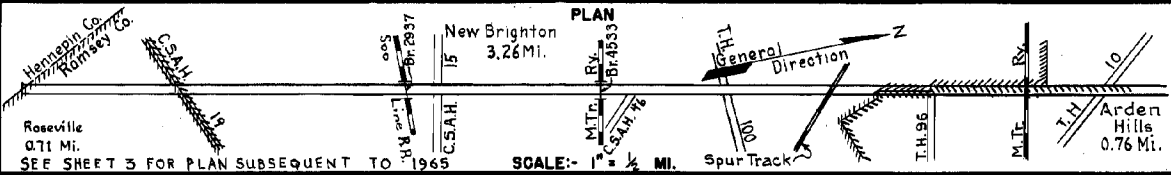


PREPARED BY
HIGHWAY PLANNING SURVEY
IN COOPERATION WITH
U.S. PUBLIC ROADS ADMINISTRATION

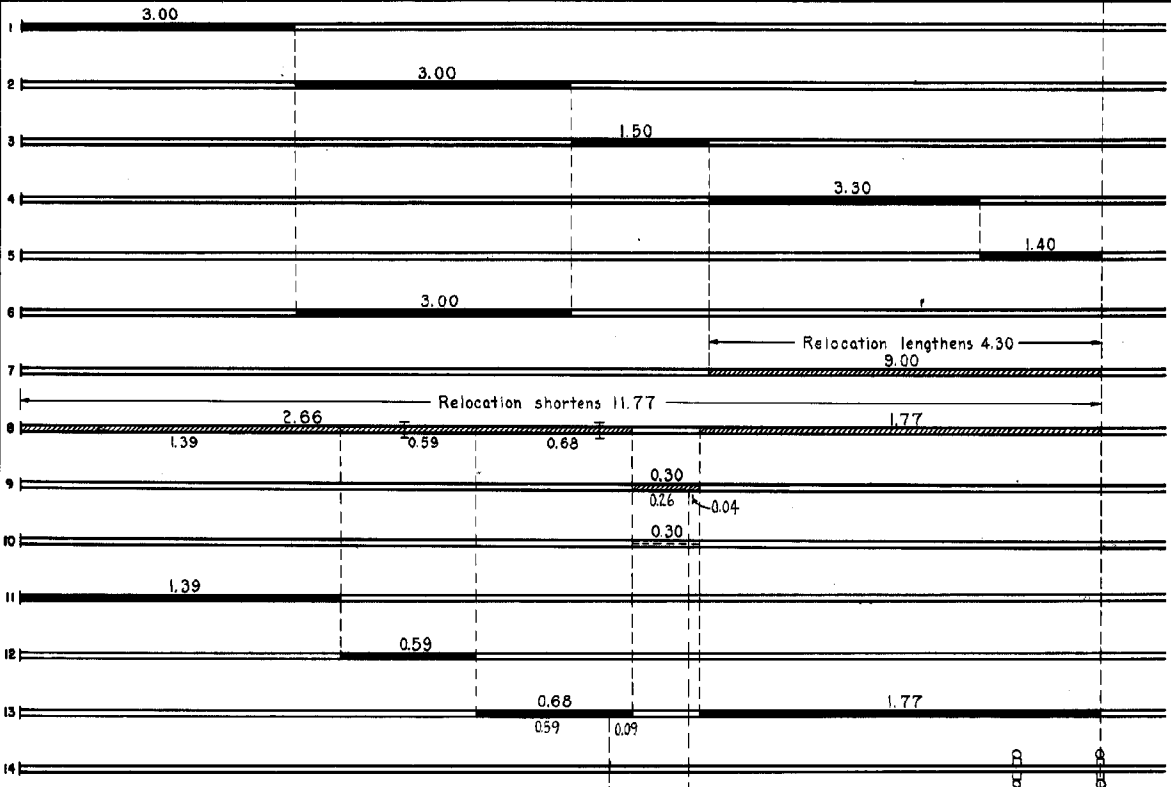
STATE OF MINNESOTA
DEPARTMENT OF HIGHWAYS
ROAD LIFE STUDIES
CONSTRUCTION PROJECT LOG RECORD

CONTROL SECTION 6202
TRUNK HIGHWAY 8
COUNTY Ramsey
DISTRICT 9A.

LIMITS: W.Co. Line ~ Jct. T.H. 35 W in New Brighton



YEAR BUILT	PROJECT N°	DESCRIPTION			CODE N°
		TYPE	WIDTH	THICK-NESS	
		Concrete	20'	7 1/2"	No record of const.
		Earth	24'		No record of const.
		Concrete	24'	7 1/2"	No record of const.
		Gravel	24'	2"	No record of const.
		Concrete	20'	7 1/2"	No record of const.
1924		Gravel	24'	2"	922 C.Y./Mile. Maint. Dept.
		Concrete	20'	7 1/2"	No Record of const. Added in 1924.
1927	B-63-22A	Grading Br. 2937 & 4533	38'	17 3/4"	Not used until 1928 U.P. & 60 C.S.-O.H.
		Concrete	20'	7 1/2"	No record of const. Added in 1928
1928	B-63-22C	Concrete	9'	7 1/2"	Widening (4' R&L of original 20' slab)
1927	B-63-22B	Concrete	27'	9-7-9	Not used until 1928
1927	B-63-22B	Concrete	27'	9-7-9	Not used until 1928
1928	B-63-22C	Concrete	27'	9-7-9	
1942	6202-10 6202-13	King Signals			



YEARS		TOTAL MILES	UNINCORPORATED		INCORPORATED		RURAL		URBAN	
FROM	TO		RDWY. MI.	BR. MI.	RDWY. MI.	BR. MI.	RDWY. MI.	BR. MI.	RDWY. MI.	BR. MI.
1921	1923	12.20	12.20	0.00	0.00	12.20	0.00	0.00	0.00	
1924	1927	18.50	18.50	0.00	0.85	18.50	0.00	0.00	0.00	
1928	1948	4.73	2.32	0.00	2.40	4.72	0.01	0.00	0.00	
1949	1950	4.73	1.61	0.00	3.11	4.01	0.01	0.71	0.00	
1951	1956	4.73	0.85	0.00	3.87	1.60	0.01	3.11	0.01	
1957	1959	4.73	0.00	0.00	4.73	0.76	0.00	2.26	0.01	
1960	1964	4.73	0.00	0.00	4.73	0.00	0.00	4.72	0.01	

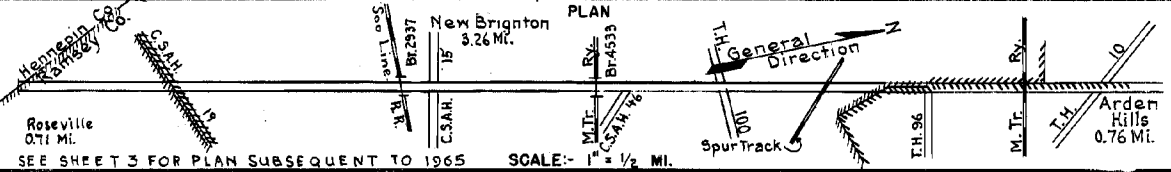
REMARKS: Layout is to scale as of 1928

PREPARED BY
HIGHWAY PLANNING SURVEY
IN COOPERATION WITH
U.S. PUBLIC ROADS ADMINISTRATION

STATE OF MINNESOTA
DEPARTMENT OF HIGHWAYS
ROAD LIFE STUDIES
CONSTRUCTION PROJECT LOG RECORD

CONTROL SECTION 6202
TRUNK HIGHWAY Ramsey
COUNTY Ramsey
DISTRICT 9A

LIMITS: W.Co.Line-Jct.T.H. 35 W in New Brighton



YEAR BUILT	PROJECT N ^o	DESCRIPTION		REMARKS	CODE N ^o
		TYPE	WIDTH THICKNESS		
C 1942	A.F.E. 23	Grav. Shoulders & Misc. Const.		625 C.Y./Mi.	
C 1943	6202-05 6202-14	Grading & Concrete Traffic Signals	24' 9" 79	New Roadway Divided Highway	
C 1943	6202-19	Traffic Signals			
C 1943	A.F.E. 7	Seeding		Seed supplied by R.S.D. (S.P. 6202-18) Maint. Dept.	
C 1944	A.F.E. 18	Xing Signal			
C 1949	6202-23	Traffic Control Signals			
M 1950	A.F.E. 43	Install Culvert		24" x 66' C.M.	
M 1951	A.F.E. 30	Plant Mix Bit Lifts on Old Concrete (1)	2729	276,494 Gal Pl. Mix Bit, 258 Tons	1.40 (Net 0.17)
M 1953	A.F.E. 818	Shoulder Regrav.		1801 Tons	
M 1954	A.F.E. 821	Drainage Corr.		At Foss Ave.	
M 1955	A.F.E. 619	Profile Correction		Plant Mix 282 Tons	2.40 (Net 0.19)
C 1960	6202-29	Widening of conc. in place Asphaltic Conc. Surf.	48' 3"	0.07 mi. Divided Hwy.	0.35
					See Sheet 3

YEARS FROM TO	TOTAL MILES	UNINCORPORATED		INCORPORATED		RURAL		URBAN	
		ROWY. MI.	BR. MI.	ROWY. MI.	BR. MI.	ROWY. MI.	BR. MI.	ROWY. MI.	BR. MI.
1945	1.5	0.00	0.00	1.47	0.04	0.00	0.00	1.47	0.04

REMARKS: See Sheet No. 1
(1) Lifts of approx. 1 1/2' placed on old concrete in four spots from 140' to 325' in length.

