

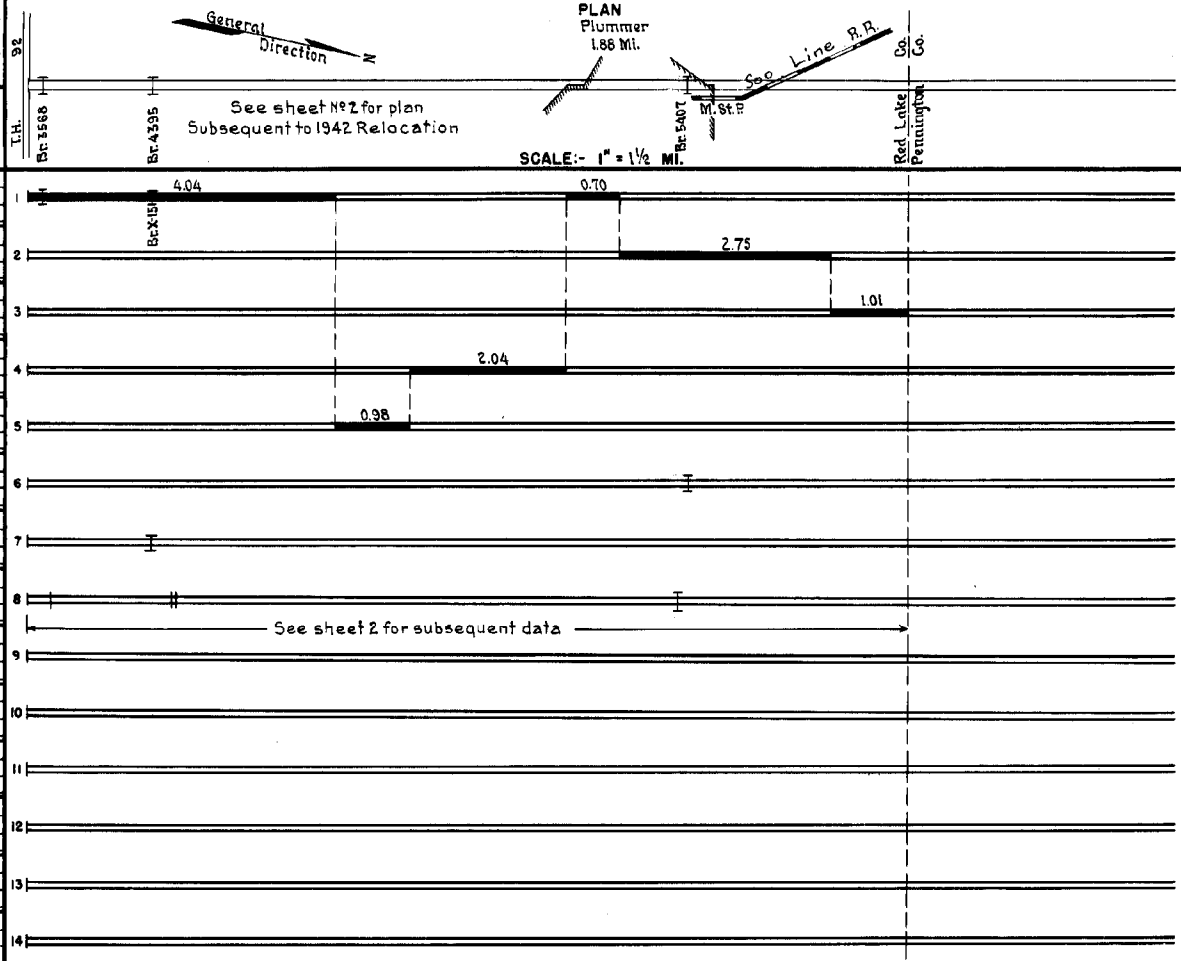
PREPARED BY  
HIGHWAY PLANNING SURVEY  
IN COOPERATION WITH  
U.S. PUBLIC ROADS ADMINISTRATION

STATE OF MINNESOTA  
DEPARTMENT OF HIGHWAYS  
ROAD LIFE STUDIES  
CONSTRUCTION PROJECT LOG RECORD

CONTROL SECTION 6303  
TRUNK HIGHWAY 59  
COUNTY Red Lake  
DISTRICT 28

LIMITS: Jct. T.H. 92 - N. Co. Line

YEAR BUILT	PROJECT N <sup>o</sup>	DESCRIPTION		REMARKS	CODE N <sup>o</sup> Dist.
		TYPE	WIDTH THICKNESS		
		Gravel	24' 4"-5"	No Record of Const. Added in 1934.	
		Br. 3568 & X-15	1920	40' L.T. & 70' Truss.	
1925		Gravel	24' 2 1/2"	Co. Job 2503. 1200 C.Y./Mile. Added in 1934.	
1926		Gravel	24' 1 3/4"	Co. Job 2508. 800 C.Y./Mile. Added in 1934.	
1928		Gravel	24' 2 1/2"	Co. Job 2808. 1200 C.Y./Mile. Added in 1934.	
1931		Gravel	24' 1 3/4"	Co. Job 3104. 800 C.Y./Mile. Added in 1934.	
1934	59-174-22	Br. 5407	28'	65' T.P.G.	734
1935		Br. 3495	18'	75' L.T. Maint. Dept.	
C	6303-07	Br. 5818 & 5819		2-C(11-14-10)T. (1)	1840
1940	6303-11	Mono. Culv.		C. 46.	1940
	6303-06	Br. 5817	30'	60' C.D.G.	1740



YEARS		TOTAL MILES	UNINCORPORATED		INCORPORATED		RURAL		URBAN	
FROM	TO		RDWY. MI.	BR. MI.	RDWY. MI.	BR. MI.	RDWY. MI.	BR. MI.	RDWY. MI.	BR. MI.
1934	1941	11.52	9.61	0.03	1.56	0.00	11.49	0.03	0.00	0.00
1942	See Sheet No. 2									

REMARKS: Layout is to scale as of 1934.

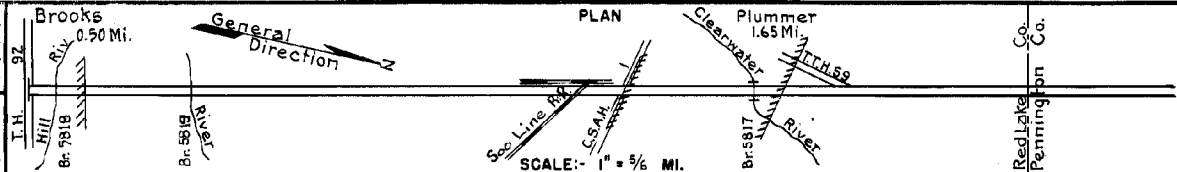
(1) Br. 5817, 5818, 5819 & Mono. Culvert on New Location.

PREPARED BY  
HIGHWAY PLANNING SURVEY  
IN COOPERATION WITH  
U. S. PUBLIC ROADS ADMINISTRATION


STATE OF MINNESOTA  
DEPARTMENT OF HIGHWAYS  
ROAD LIFE STUDIES  
CONSTRUCTION PROJECT LOG RECORD

CONTROL SECTION 6303  
TRUNK HIGHWAY 59  
COUNTY Red Lake  
DISTRICT 2B

LIMITS: Jct T.H. 92 - N. Co. Line



YEAR BUILT	PROJECT N <sup>o</sup>	DESCRIPTION			REMARKS	CODE N <sup>o</sup> DIST
		TYPE	WIDTH	THICKNESS		
C	6303-07	Br. 5818 & 5819			2-C(11-14-11)T.	1940
1940	6303-11	Mono. Culv.			C46	1940
(1)	6303-06	Br. 5817	30'		60' C.D.G.	1740
C						
1942	6303-04	Grading	40'			1642
		Subgr. Treat.				
C					Seed supplied by	
1942	A.F.E. 7	Seeding			R.S.D.(S.P. 6303-15)	
					Maint. Dept.	
C		Stab Roadbed	4"			
1942	6303-13	Stab. Grav. Base	38'	3'-6"		242
C						
1942	6303-16	Sodding				342
C					Seed supplied by	
1943	A.F.E. 7	Seeding			R.S.D.(S.P. 6303-18)	
					Maint. Dept.	
C						
1944	6303-21	Mixed Bit	28'	1"		344
M		Spot Treat.			RT-4 & 5, 8285 Gal.	
1947	A.F.E. 4	Bit. Surf. Repair	24'			10.47 (Net 5.05)
M					RC-1, 15627 Gal.	
1949	A.F.E. 4	Bit. Fog Seal	24'		Agg. 264 C.Y.	10.47
M					SC-3, 22346 Gal.	
1950	A.F.E. 4	Bit. Surface Repair	28'		Agg. 1140 Tons	2.30 0.80
C		Bit. Stab. Base	36'	6'-14"	added thickness	10.47
1954	6303-23	Plant Mix Bit	24'	2"		1954
	A.F.E. 821	Guard Rail			At Br. 5818, 5819 & 5817	10.47
M					RS-10, 18872 Gal.	
1965	C	Light Bit. Seal	25'		Agg. 705 C.Y.	10.47
C						
1969	6303-27	Pl. Mix Bit Surf.	24'	1 1/4"		2669
		Gravel Shoulders				10.47
C						
1971	6303-28	PLATE BEAM GUARD			509 LIN. FT.	471
		RAIL @ Br. 5817				



YEARS FROM	TO	TOTAL MILES	UNINCORPORATED		INCORPORATED		RURAL		URBAN	
			RDWY. MI.	BR. MI.	RDWY. MI.	BR. MI.	RDWY. MI.	BR. MI.	RDWY. MI.	BR. MI.
1942	1954	10.47	8.82	0.00	1.64	0.01	10.45	0.01	0.00	0.00
1955		10.47	8.32	0.00	2.14	0.01	10.45	0.01	0.00	0.00

REMARKS: Layout is to scale as of 1942

(1) Carried forward from sheet N<sup>o</sup> 1

