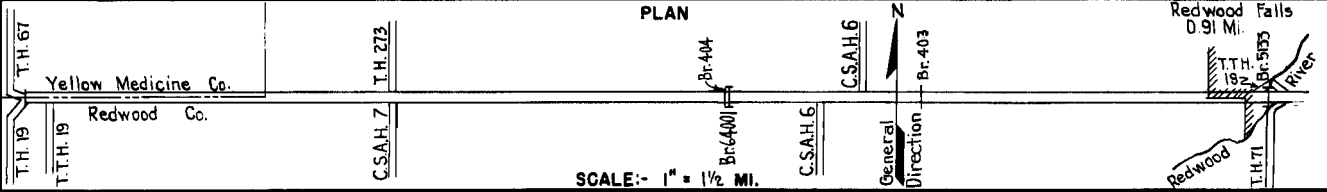


PREPARED BY
HIGHWAY PLANNING SURVEY
IN COOPERATION WITH
U. S. PUBLIC ROADS ADMINISTRATION


STATE OF MINNESOTA
DEPARTMENT OF HIGHWAYS
ROAD LIFE STUDIES
CONSTRUCTION PROJECT LOG RECORD

CONTROL SECTION 6403
TRUNK HIGHWAY 19
COUNTY Redwood
DISTRICT 8B

LIMITS: N. Co. Line (Jct. T.H. 67) - Jct. T.H. 71 in Redwood Falls



YEAR BUILT	PROJECT N°	DESCRIPTION			CODE N°
		TYPE	WIDTH	THICKNESS	
		Gravel	20	2"	No Record of Constr.
1921	19-14-9	Concrete Br. 805	36		No Record of Constr. (12' Concrete Arch.
1921	19-14-10	Grading (1) Gravel	20	2 1/2"	Co. Job 2012 1000 C.Y./Mile.
1930	19-14-25-1	Br. 404 & 403 Grading Gravel	40	1 1/8"	W106DX48, W106DX52. 800 C.Y./Mile.
1931	19-14-25-2B	Grading Gravel	40	1/4"	800 C.Y./Mile.
1932	19-14-25-1A&B 19-14-25-2B	Concrete	20	9-7-9	
1934	19-14-25-1C	Grading Br. 5133	V.W.		226 C.D.G. & C.A.
1935	19-14-25-1C	Concrete	V.W.		
C	1953 6403-06 6403-09	Plant Mix Bit. Street Lighting	40	3"	
C	1955 A.F.E. 820	Const. Sidewalk and Guard Rail			
C	1956 6403-10	Rdwy. Drainage			Install C.M. Culvs.
C	1960 6403-12	Br. 64-001	32		69' P.C.S.
C	1970 6403-14	Pl. Mix Bit.	39	1 1/2"	
C	1974 6403-18	Grading Pl. Mix Bit. Surf.	24	3	



YEARS		TOTAL MILES	UNINCORPORATED		INCORPORATED		RURAL		URBAN	
FROM	TO		RDWY. MI.	BR. MI.	RDWY. MI.	BR. MI.	RDWY. MI.	BR. MI.	RDWY. MI.	BR. MI.
1921	1930	4.44	3.54	0.00	0.87	0.03	3.54	0.00	0.87	0.03
1931	1933	4.74	3.84	0.00	0.87	0.03	3.84	0.00	0.87	0.03
1934	1952	4.75	3.84	0.00	0.87	0.04	3.84	0.00	0.87	0.04
1960		4.75	3.83	0.01	0.87	0.04	3.83	0.01	0.87	0.04

REMARKS: Layout is to scale as of 1934.
(1) No Record of construction of grading.

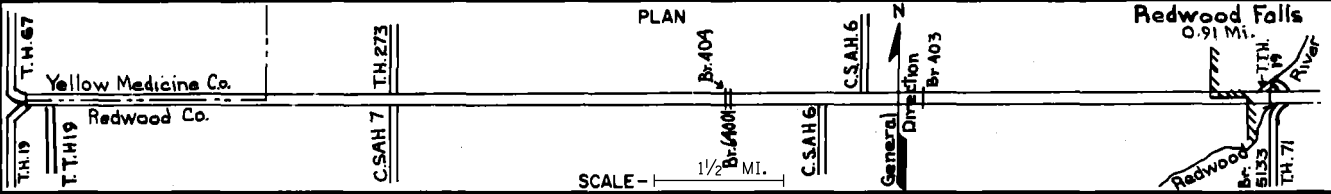
PREPARED BY
 TRANSPORTATION & TRANSIT PLANNING & PROGRAMMING DIVISION
 IN COOPERATION WITH
 U.S. DEPARTMENT OF TRANSPORTATION - FEDERAL HIGHWAY ADMINISTRATION

STATE OF MINNESOTA
 DEPARTMENT OF HIGHWAYS
 ROAD LIFE STUDIES
 CONSTRUCTION PROJECT LOG RECORD


CONTROL SECTION 6403
 TRUNK HIGHWAY 19
 COUNTY Redwood
 DISTRICT 8B

LIMITS: N. Co. Line (Jct. TH. 67) - Jct. TH. 71 in Redwood Falls

Ref. Pt. 057+00.360 - 072+00.087



YEAR BUILT	PROJECT NO	DESCRIPTION			
		TYPE	WIDTH	THICKNESS	REMARKS
C	6403-17	Up Curb Removal			
		Agg. Shoulders	8'		
C	6403-16	Widening			
		Asphaltic Conc. Surf.	24'	2 1/2"	
		Pl. Mix Bit. Shldrs	8'		
M	8F	Crack & Joint Seal			44,412 Lin. Ft.
M	8F	Crack & Joint Seal			16,174 Lin. Ft.
M	8F	Joint & Crack Seal			87,760 Lin. Ft.
C	6403-	Temp. Br. 99025			
		Br. 5133			
C	6403-64002	Br. No. 64002			Br. Overlay
		SF			
C	6403-22	Reconstruct Super-structure & Appr.	48'	1 1/2"	
		Br. 5133			
C	6403-24	Bit. Widening	25'	8 1/2"	L.I. & Rt.
		Bit. Surfacing	28'	4"	
		Agg. Shoulders	5'	Var.	
C	6403-26	Grading	44'	8 1/2"	
		Conc. Surfacing	24'	3"	Spec. 2331
		Bit. Overlay		1"	Spec. 2341
M	4316	Bit. Sealing			
M	6404-36	Concrete Joint Repair			
C	6403-29	Bit. Overlay	24'	4 1/2"	Spec. 2350
M	8828-110	Seal Coat			Spec. 2356 FA-2
		Fog Seal			Spec. 2355



YEARS FROM	TOTAL MILES TO	UNINCORPORATED		INCORPORATED		RURAL		URBAN	
		ROWY. MI.	BR. MI.	ROWY. MI.	BR. MI.	ROWY. MI.	BR. MI.	ROWY. MI.	BR. MI.

REMARKS: See Sheet No 1

