

PREPARED BY
HIGHWAY PLANNING SURVEY
IN COOPERATION WITH
U.S. PUBLIC ROADS ADMINISTRATION

STATE OF MINNESOTA
DEPARTMENT OF HIGHWAYS
ROAD LIFE STUDIES
CONSTRUCTION PROJECT LOG RECORD

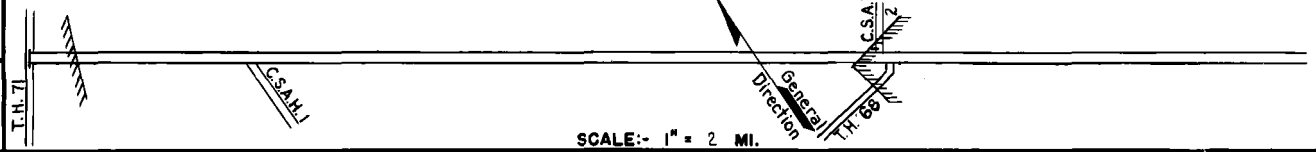
CONTROL SECTION 6406
TRUNK HIGHWAY 67
COUNTY Redwood
DISTRICT 88

LIMITS: Jct T.H. 71 in Redwood Falls - Jct T.H. 68 in Morgan


Redwood Falls
0.57 Mi.

PLAN

Morgan
0.50 Mi.



YEAR BUILT	PROJECT N°	DESCRIPTION			CODE N°
		TYPE	WIDTH	THICKNESS	
		Oil Tr. Gravel	48'		No Record of Constr. Added in 1934.
		Concrete	36'		No Record of Constr. Added in 1934.
		Gravel	36'		No Record of Constr. Added in 1934.
		Gravel	24'	2 1/2"	No Record of Constr. Added in 1934.
		Br. 2593, 2234 & 2235	17'		30C.D.G. 20C.S. & 20C.S.
1935		Oil Tr. Gravel	30'	1/2"	8000 Gal./Mile Maint. Dept.
1938	A.F.E. 40	Grading	30'		Maint. Dept.
C	1940 A.F.E. 31	Mixed Bit. Surf.	30'	1"	Maint. Dept.
C	1940 A.F.E. 51	Stab. Agg. Base Mixed Bit. Surf.		9" 1"	Maint. Dept.
M	1940 A.F.E. 15	Regravelling			321 C.Y./Mile Maint. Dept.
M	1942 A.F.E. 6	Regravelling			250 C.Y./Mile Maint. Dept.
M	1942 A.F.E. 4	Bit. Retreat			5C3b 7239 Gal./Mi. Grav. 310 C.Y./Mi. Maint. Dept.
M	1943 A.F.E. 4	Bit. Surf. Repair			MC3, 6045 Gal./Mi. Grav. 203 C.Y./Mi. Maint. Dept.
M	1944 A.F.E. 6	Grav. Resurfacing			316 C.Y./Mi. Maint. Div.
M	1944 A.F.E. 4	Bit. Surf. Repair			MC 283, 5015 Gal./Mi. Grav. 136 C.Y./Mi. Maint. Div.



YEARS		TOTAL MILES	UNINCORPORATED		INCORPORATED		RURAL		URBAN	
FROM	TO		RDWY. MI.	BR. MI.	RDWY. MI.	BR. MI.	RDWY. MI.	BR. MI.	RDWY. MI.	BR. MI.
1934	1938	6.68	4.49	0.00	2.18	0.00	15.74	0.01	0.93	0.00
1939	1946	6.62	4.49	0.00	2.12	0.00	15.74	0.01	0.87	0.00
1947	1948	5.83	4.15	0.00	1.68	0.00	15.26	0.00	0.51	0.00
1949	1953	6.99	5.10	0.00	1.89	0.00	16.42	0.00	0.57	0.00
1954	1960	6.99	5.05	0.00	1.94	0.00	16.37	0.00	0.62	0.00
1961	1964	2.72	1.60	0.00	1.12	0.00	12.10	0.00	0.62	0.00
1965		12.72	11.65	0.00	1.07	0.00	12.15	0.00	0.57	0.00

REMARKS: Layout is to scale as of 1934. Plan revised for 1947 relocation. Plan revised for 1949 relocation.

PREPARED BY
HIGHWAY PLANNING SURVEY
IN COOPERATION WITH
U.S. PUBLIC ROADS ADMINISTRATION

STATE OF MINNESOTA
DEPARTMENT OF HIGHWAYS
ROAD LIFE STUDIES
CONSTRUCTION PROJECT LOG RECORD

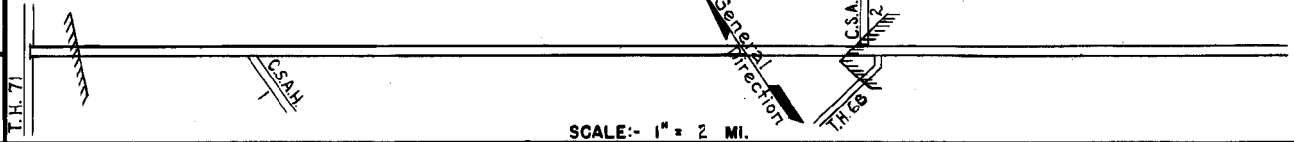
CONTROL SECTION 6406
TRUNK HIGHWAY 67
COUNTY Redwood
DISTRICT 8B

LIMITS: Jct. T.H. 71 in Redwood Falls - Jct. T.H. 68 in Morgan

Redwood Falls
0.57 Mi.


PLAN

Morgan
0.56 Mi.



SCALE:- 1" = 2 MI.

YEAR BUILT	PROJECT N°	DESCRIPTION				CODE N°
		TYPE	WIDTH	THICKNESS	REMARKS	
M	1945 A.F.E. 4	Bit. Surf. Repair			MC-2, 4512 Gal./Mi. Grav. 219 C.Y./Mi. Maint. Div.	
C	1946 A.F.E. 25	Grav. Lift (Spot) Bit. Surfacing Mixed Bit	30' 26'	5" 1"	MC-3, 2775 Gal. Agg. 111 C.Y.	
M	1946 A.F.E. 6	Grav. Resurfacing (Spots)			967 C.Y.	
M	1947 A.F.E. 6	Grav. Resurfacing			827 C.Y.	
C	1947 6406-03	Grading & Stab. Gravel	32' 30"	1 1/2" - 9"	(1) C100, C88D, C88 & C1210	
C	1947 A.F.E. 31	Bit. Surfacing (Mixed Prime)	46'		MC-2, 15725 Gal. Agg. 220 C.Y.	
		Mixed Bit.	60'		No record of Const. Taken over from City in 1947.	
C	1948 6406-06	Mixed Bit.	26'	1"		
M	1949 A.F.E. 6	Grav. Resurfacing (Spots)			256 C.Y.	
C	1949 6406-04	Grading Stab. Gravel	32' 32'	2"	1.0 Select Material 1200 C.Y./Mi.	
M	1950 A.F.E. 4	Spot Treat. Bit. Surf. Repair	24'		MC-2, 56773, 36307 Gal. Agg. 1631 Tons	
C	1950 A.F.E. 28	Bit. Surfacing Mixed Bit	74'	1"	SC-3, 46906 Gal. Agg. 2872 Tons	
C	1951 6406-07	Sand-Grav. Sub-base* Gravel Base Plant Mix Bit.	30' 6" 30' 6" 2'-6"	6" 3" 1 1/2" - 2"	*Except where base is in place (see foot. note (1))	
M	1952 A.F.E. 4 A.F.E. 5	Spot Treat. Bit. Surf. Repair Light Bit. Seal (4.24)	24'		SC-3, 10011 Gal. AERS-1, 7899 Gal. Agg. 766 C.Y.	



YEARS		TOTAL MILES	UNINCORPORATED		INCORPORATED		RURAL		URBAN	
FROM	TO		RDWY. MI.	BR. MI.	RDWY. MI.	BR. MI.	RDWY. MI.	BR. MI.	RDWY. MI.	BR. MI.

REMARKS: See Sheet N°1
 (1) The Stab. Gravel is 9" thick for first 0.09 Mi. of job in Redwood Falls and last 0.40 Mi. in Morgan. Bal. of job 1 1/2" thick. (2) Contract not final but work substantially complete in 1951.

PREPARED BY
HIGHWAY PLANNING SURVEY
IN COOPERATION WITH
U. S. PUBLIC ROADS ADMINISTRATION

STATE OF MINNESOTA
DEPARTMENT OF HIGHWAYS
ROAD LIFE STUDIES
CONSTRUCTION PROJECT LOG RECORD

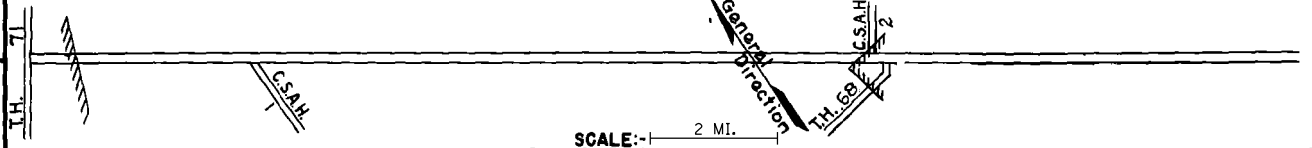
CONTROL SECTION 6406
TRUNK HIGHWAY 67
COUNTY Redwood
DISTRICT 6B

LIMITS: Jct. T.H. 71 in Redwood Falls - Jct. T.H. 68 in Morgan
Ref. Pt. 070+00.216 - 082+00.942


Redwood Falls
0.57 Mi.

PLAN

Morgan
0.50 Mi.



YEAR BUILT	PROJECT N ^o	DESCRIPTION				CODE N ^o
		TYPE	WIDTH	THICKNESS	REMARKS	
M	1953 6406-10	Bit. Seal Coat	24'			
C	1953 6406-11	Sand-Grav. Sub-base Bit. Stab. Base Plant Mix Bit.	32'	5'-14" 4" 2"		
M	1958 A.F.E. 605	Bit. Seal Coat	25'		RC-2 & RC-5, 302,556 gal. Agg. 1074 C.Y.	
C	1964 6406-13	Grading, Sub-base Gravel & Bit Base Plant mix Bit.	24.55'	15" 5.21" 3"		
C	1965 6406-17	Shoulder Grading Bit. Base Plant Mix Bit. Surf.	3 1/2'	25' 24'	Rt. & Lt. of Rdwy imp. Except portion in Redwood Falls (1)	
M	1982 SF	Aggregate Shoulders	10'	Var.		
M	1984 SF	Chip Seal Coat	50'		CRS-2 & Quartzite	
C	1995 6406-19	Bit. Overlay Gravel Surfacing	26'	2" 2 1/2"	Spec. 2341 Class 1	
C	1996 6406-20	Milling Bit. Overlay	60'	1 1/2" 1 1/2"	Spec. 2341	
M	1998 6406-21	Milling Bit. Overlay Shoulder Bit.	Var.	1 1/2" 1 1/2" 8'	Spec. 2350 Spec. 2350	
M	1999 8828-14	Aggregate Seal				
	2013 6406-22	Milling & Bit. Overlay	Var.	3" 3"	Spec. 2360	



YEARS		TOTAL MILES	UNINCORPORATED		INCORPORATED		RURAL		URBAN	
FROM	TO		RDWY. MI.	BR. MI.	RDWY. MI.	BR. MI.	RDWY. MI.	BR. MI.	RDWY. MI.	BR. MI.

REMARKS: See Sheet No. 1
(1) Mi. pt. 0.00 to 0.41 sub-base, base & 60'x3 1/2" bit. surf. const.