


PREPARED BY  
HIGHWAY PLANNING SURVEY  
IN COOPERATION WITH  
U.S. PUBLIC ROADS ADMINISTRATION

STATE OF MINNESOTA  
DEPARTMENT OF HIGHWAYS  
ROAD LIFE STUDIES  
CONSTRUCTION PROJECT LOG RECORD

CONTROL SECTION 6407  
TRUNK HIGHWAY 58  
COUNTY Redwood  
DISTRICT 8B

LIMITS: Jct. T.H. 19 - S. Jct. T.H. 71



YEARS		TOTAL MILES	UNINCORPORATED		INCORPORATED		RURAL		URBAN	
FROM	TO		RDWY. MI.	BR. MI.	RDWY. MI.	BR. MI.	RDWY. MI.	BR. MI.	RDWY. MI.	BR. MI.
1949	1949	23.38	23.07	0.02	2.29	0.00	25.36	0.02	0.00	0.00
1950	1954	25.44	23.13	0.02	2.29	0.00	25.42	0.02	0.00	0.00
1955	1955	25.43	24.13	0.01	1.29	0.00	25.42	0.01	0.00	0.00
1956	1957	25.45	24.15	0.01	1.29	0.00	25.44	0.01	0.00	0.00
1958	1964	25.45	24.05	0.01	1.35	0.00	25.44	0.01	0.00	0.00
1965	1968	25.45	24.01	0.01	1.43	0.00	25.44	0.01	0.00	0.00
1969	1969	25.22	23.78	0.01	1.43	0.00	25.21	0.01	0.00	0.00


REMARKS: Layout is to scale as of 1949

PREPARED BY  
HIGHWAY PLANNING SURVEY  
IN COOPERATION WITH  
U.S. PUBLIC ROADS ADMINISTRATION

STATE OF MINNESOTA  
DEPARTMENT OF HIGHWAYS  
ROAD LIFE STUDIES  
CONSTRUCTION PROJECT LOG RECORD

CONTROL SECTION 6407  
TRUNK HIGHWAY 68  
COUNTY Redwood  
DISTRICT 8B

LIMITS: Jct. T.H. 19 - S. Jct. T.H. 71



YEARS		TOTAL MILES	UNINCORPORATED		INCORPORATED		RURAL		URBAN	
FROM	TO		RDWY. MI.	BR. MI.	RDWY. MI.	BR. MI.	RDWY. MI.	BR. MI.	RDWY. MI.	BR. MI.

REMARKS: See Sheet No. 1  
(1) Imp. on local road. No record of construction.

PREPARED BY  
 TRANSPORTATION PLANNING AND PROGRAMMING DIVISION  
 IN COOPERATION WITH  
 U.S. DEPARTMENT OF TRANSPORTATION - FEDERAL HIGHWAY ADMINISTRATION


STATE OF MINNESOTA  
 DEPARTMENT OF HIGHWAYS  
 ROAD LIFE STUDIES  
 CONSTRUCTION PROJECT LOG RECORD

CONTROL SECTION 6407  
 TRUNK HIGHWAY 68  
 COUNTY Redwood  
 DISTRICT 8B

LIMITS: Just T.H. 19 - S. Just T.H. 71

Ref. Pt. 051+00.055 - 076+00.321

YEAR BUILT	PROJECT NO	DESCRIPTION			REMARKS
		TYPE	WIDTH	THICKNESS	
C 1973	-14 64152(4)	Pl. Mix Bit Surf. Gravel Shldr.	24' 9.5'	2" 2"	
C 1973	-15 64152(4)	Pl. Mix Bit Surf. Gravel Shldr.	24' 5.8'	2" 2"	
C 1976	6407-17	Pl. Mix Bit Resurf. Agg. Shoulders AND TURN LANES	24'	1 1/2"	
C 1979	6407-20 BR 91628 BRF 115-1(30)	BR 91628			Post 107D (Box) REPL # 2153
M 1988	4284	Bit. Overlay	Var.	1 1/2"	Spec. 2341
C 1993	6407-27	Bit. Overlay	24'	1"	Spec. 2331
M 1999	8828-14	Aggregate Seal			
S 2001	6407-29	Bit. Overlay Agg. Shoulder	24' 10'	1 1/2" Var.	Spec. 2350 Class 1
M 2002	8828-45	Agg. Seal			
S 2004	8828-73	Bituminous Overlay	24'	1 1/2"	Spec. 2350
R 2009	6407-30	Milling Bit. Overlay	28' 28'	1 1/2" 3"	Spec. 2360
S 2013	8828-147	Bit. Surfacing	28'	1 1/2"	Spec. 2360
S 2015	8828-134	Milled Rumble Strips Intermittent			Bituminous Mainline
S 2016	6407-31	Bit. Milling Bit. Overlay	var. var.	var. var.	Spec. 2360



YEARS		TOTAL MILES	UNINCORPORATED		INCORPORATED		RURAL		URBAN	
FROM	TO		RDWY. MI.	BR. MI.	RDWY. MI.	BR. MI.	RDWY. MI.	BR. MI.	RDWY. MI.	BR. MI.

REMARKS: Layout is to scale as of 1949

