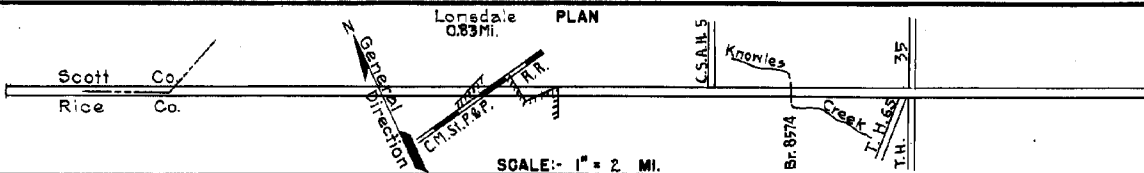


PREPARED BY
HIGHWAY PLANNING SURVEY
IN COOPERATION WITH
U.S. PUBLIC ROADS ADMINISTRATION


STATE OF MINNESOTA
DEPARTMENT OF HIGHWAYS
ROAD LIFE STUDIES
CONSTRUCTION PROJECT LOG RECORD

CONTROL SECTION 6602
TRUNK HIGHWAY 19
COUNTY Rice
DISTRICT 68

LIMITS: Scott-Rice Co. Line to Jct. T.H. 35



YEAR BUILT	PROJECT N ^o	DESCRIPTION		REMARKS	CODE N ^o
		TYPE	WIDTH THICKNESS		
		Gravel	24' 1 1/2"	No Record of Constr.	
		Grading	24'	Added in 1934.	
1924		Gravel	24' 2 1/2"	Co. Job 2309 & 2401. 1200 C.Y./Mile. Added in 1934.	
1929		Grading Gravel	24' 24' 2 1/2"	Co. Job 2504 & 2901. 1200 C.Y./Mile. Added in 1934.	
C			25'	16' S.S. & 17' S.S.	
1940	A.F.E. 54	Guard Rail		Maint. Dept.	
M					
1940	A.F.E. 37	Regraveling		251 C.Y./Mile. Maint. Dept.	
M					
1942	A.F.E. 6	Spot Graveling		82 C.Y./Mile. Maint. Dept.	
M					
1943	A.F.E. 6	Grav. Resurface (Spots)		163 C.Y./Mi. Maint. Dept.	
M					
1944	A.F.E. 6	Grav. Resurfacing (Spots)		247 C.Y./Mi. Maint. Div.	
M					
1945	A.F.E. 6	Grav. Resurfacing (Spots)		42 C.Y./Mi. Maint. Div.	
C					
1946	6602-02	Grading Stab. Gravel	34' 28' 2"	1200 C.Y./Mi.	
C					
1948	A.F.E. 26	Bit. Surfacing Mixed Bit. (Mixed Prime)	24' 1"	SC-4, 2766 Gal. Agg. 130 Tons	
M					
1948	A.F.E. 6	Grav. Resurfacing		6630 Tons	
C					
1949	6602-03	Grading Gravel	34' 24' 1 1/2"	1 1/2 Selected Material 700 C.Y./Mi.	
(1)				Br. 8574 (C1010D) C88 D	
M					
1950	A.F.E. 6	Gravel Resurfacing		4494 Tons	



YEARS		TOTAL MILES	UNINCORPORATED		INCORPORATED		RURAL		URBAN	
FROM	TO		RDWY. MI.	BR. MI.	RDWY. MI.	BR. MI.	RDWY. MI.	BR. MI.	RDWY. MI.	BR. MI.
1934	1948	15.66	14.92	0.00	0.74	0.00	15.66	0.00	0.00	0.00
1949	1953	15.22	14.78	0.00	0.74	0.00	15.22	0.00	0.00	0.00
1954	1955	11.89	10.92	0.00	0.77	0.00	11.89	0.00	0.00	0.00
1956	1964	11.70	10.92	0.00	0.78	0.00	11.70	0.00	0.00	0.00
1965	1973	11.84	11.06	0.00	0.78	0.00	11.84	0.00	0.00	0.00
1974		11.84	11.01		0.83		11.84			

REMARKS: Layout is to scale as of 1934.
(1) Contract not final but work substantially complete in 1949.

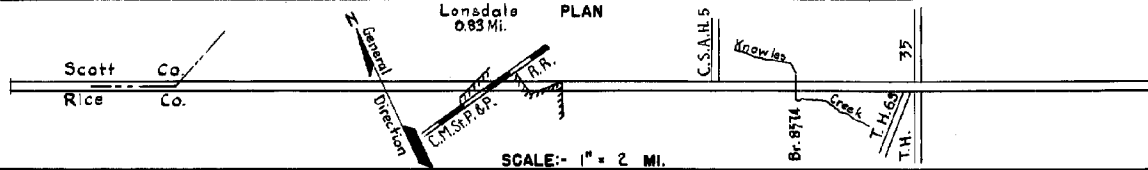
475

PREPARED BY
HIGHWAY PLANNING SURVEY
IN COOPERATION WITH
U.S. PUBLIC ROADS ADMINISTRATION


STATE OF MINNESOTA
DEPARTMENT OF HIGHWAYS
ROAD LIFE STUDIES
CONSTRUCTION PROJECT LOG RECORD

CONTROL SECTION 6602
TRUNK HIGHWAY 19
COUNTY Rice DISTRICT 6B

LIMITS: Scott-Rice Co. Line to Jct. T.H. 35



YEAR BUILT	PROJECT N°	DESCRIPTION			CODE N°
		TYPE	WIDTH	THICKNESS	
C	6602-04	Sand-Gravel Sub-base Bit. Stab. Gravel Base Plant Mix Bit.	30' 24'	6" 3" 1 1/2"	
C	6602-05	Sand-Grav. Sub-base Gravel Base Plant Mix Bit.	30' 28'	6" 3" 1 1/2"	
M	A.F.E. 6	Grav. Resurfacing			3409 Tons
C	A.F.E. 19	Bit. Surfacing Mixed Bit.			SC-2, 2098 Gal. Agg. 105 C.Y.
C	A.F.E. 922	Bit. Surfacing Mixed Bit.			MC-2, 4268 gpl. Agg. 228 C.Y.
M	A.F.E. 605	Light Bit. Seal	24'		RS-2, 12218 Gal. Agg. 362 C.Y.
C	6602-07	Grading Gravel Extend W66 Culv.	40' 32'	18"	1200 C.Y./MI.
		Mixed Bit.	48'		No Record of Constr. Taken over as T.H. in 1954
C	6602-10*	Sand-Grav. Sub-base	30'	8-9"	*Grade Xing Signals
1956	6602-11	Bit. Stab. Base	30'	4-6"	
	6602-09	Plant Mix Base	30'	2-3"	
M	A.F.E. 605	Light Bit. Seal	25'		RS-2, 11690 Gal. Agg. 360 C.Y.
C&M	A.F.E. 820 A.F.E. 604	Drainage Bit. Surf. Repair	24'		Mi. Pt. 1.69-2.27 Plant Mix 14 Tons MC-2, 700 Gal.
M	1962	Light Bit. Seal	24'		RG-2, 11231 Gal. Agg. 395 C.Y.
M	1963	Light Bit. Seal	25'		RS-2k, 9730 Gal. Agg. 361 C.Y.
C	1964 6680-29	Grading Sub-base Gravel & Bit. Base Plant mix Bit.	54' 24'	11" 3"	12" Gravel Sub-base



YEARS FROM	TOTAL TO	UNINCORPORATED		INCORPORATED		RURAL		URBAN	
		RDWY. MI.	BR. MI.	RDWY. MI.	BR. MI.	RDWY. MI.	BR. MI.	RDWY. MI.	BR. MI.

REMARKS: See Sheet No. 1
(2) Contract not final but work substantially complete

4-75

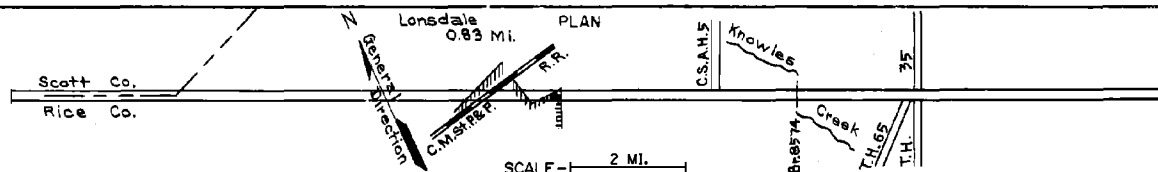
PREPARED BY
TRAFFIC AND PLANNING DIVISION
IN COOPERATION WITH
U.S. DEPARTMENT OF COMMERCE
BUREAU OF PUBLIC ROADS

STATE OF MINNESOTA
DEPARTMENT OF HIGHWAYS
ROAD LIFE STUDIES
CONSTRUCTION PROJECT LOG RECORD


CONTROL SECTION 5602
TRUNK HIGHWAY 19
COUNTY Rice
DISTRICT 58

LIMITS: Scott-Rice Co. Line To Jct. T.H. 35

Ref. Pt. 157+00.553 - 169+00.394



YEAR BUILT	PROJECT NO	DESCRIPTION			
		TYPE	WIDTH	THICKNESS	REMARKS
M 1965	SF	Spot Treat Bit. Surf. Repair	24'		MC-2 Tack 1300 Gal. Plant Mix 2501 Tons
M 1964	6680-118-29	Grading Sub-base # Gravel & Bit. Base Plant Mix	24'	5' 8" 3"	Transferred from C.S. 6603 (T.H. 19) in 1965
M 1966	SF	Shoulder Improvement Right Turn Lane	8'	1"	MC-2 Tack 18 Gals. Bit. Mix 53 Ton
C 1968	6602-1A	Pl. Mix Bit. Surf. Gravel Shoulders	24'	1 1/2"	Bit. Mat'l. 805 Ton
M 1972	SF	Bit. Spot Overlay	24'	1"	AC-1 2331 116.00 Ton RC 800 Tack 1/2 Gal.
M 1978	SF	Bit. Surf. Repair	24'	1 1/2"	AC-1 2331 1418 Ton
M 1978	SF	Resurf. Agg. Shldr.	6'	1"-2"	Agg. 700 Ton
C 1981	6602-1B	Bit. Resurfacing Gravel Shoulders	24'	4"	6" Lt. A. R.
M 1980	SF	Bit. Surf. Repair Repair Gravel Shldr.	24'	1 1/2" 4'	855 Ton AC-1 2331 Wear 1186 Ton Tack 500 Gal. CSS14
M 1983	SF	Spot Bit. Overlay	24'	1 1/2"	Pl. Mix 2331 838 Ton
M 1983	SF	Shouldering (Aggregate)	3'	Var.	490 Tons
M 1984	SF	Spot Bit. Overlay	24'	1 1/2"	Sp. 2331 813 Tons
M 1985	SF	Gravel Shouldering	4'	5 1/2"	
M 1985	SF	Spot Overlay	24'	1 1/2"	Spec. 2331



YEARS		TOTAL MILES	UNINCORPORATED		INCORPORATED		RURAL		URBAN	
FROM	TO		ROWY. MI.	BR. MI.	ROWY. MI.	BR. MI.	ROWY. MI.	BR. MI.	ROWY. MI.	BR. MI.

REMARKS: See sheet No. 1

