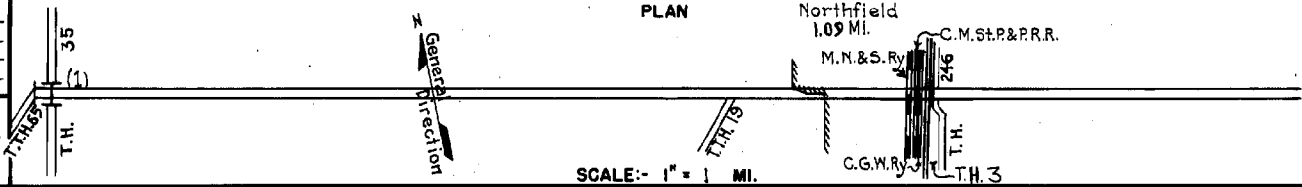


PREPARED BY
HIGHWAY PLANNING SURVEY
IN COOPERATION WITH
U.S. PUBLIC ROADS ADMINISTRATION


STATE OF MINNESOTA
DEPARTMENT OF HIGHWAYS
ROAD LIFE STUDIES
CONSTRUCTION PROJECT LOG RECORD

CONTROL SECTION 6603
TRUNK HIGHWAY 19
COUNTY Rice
DISTRICT 68

LIMITS: Jct. T.H. 35 - Jct. T.H. 246 in Northfield



YEAR BUILT	PROJECT N ^o	DESCRIPTION			CODE N ^o
		TYPE	WIDTH	THICKNESS	
		Gravel	24	2 1/2"	No Record of Constr.
		Br. 3550 & 1844	19		Added in 1934.
		Gravel	VM		No Record of Constr.
					Added in 1934.
		Wood Block (0.11M)	52		No Record of Constr.
		Concrete (0.04M)			Added in 1934.
1937	A.F.E. 15	Mixed Bitum.	30	1"	Maint. Dept.
C	6603-01				
1940	6603-02	Crossing Signals			
	6603-03				
M					
1940	A.F.E. 49	Spot Graveling			93 C.Y./Mile Maint. Dept.
M					
1942	A.F.E. 6	Spot Graveling			81 C.Y./Mile Maint. Dept.
M					
1943	A.F.E. 6	Grav. Resurface (Spots)			134 C.Y./Mi. Maint. Dept.
M					
1944	A.F.E. 6	Grav. Resurfacing			403 C.Y./Mi. Maint. Div.
M					
1945	A.F.E. 6	Grav. Resurfacing (Spots)	24		40 C.Y./Mi. Maint. Div.
C					
1946	6603-12	Conc. Resurfacing	52	4 1/2" added	Wood Block Removed
M					
1948	A.F.E. 6	Grav. Resurfacing			1366 Tons
C					
1948	6603-13	Grading Stab. Gravel 2-5 C. Cattle Passes	24	2 1/2"	1200 C.Y./Mi.
C					
1948	A.F.E. 25	Bit. Surfacing Mixed Bit. (Mixed Prime)	24	1"	MC-O&SG 4 66766 Gal. Agg. 3762 tons



YEARS		TOTAL MILES	UNINCORPORATED		INCORPORATED		RURAL		URBAN	
FROM	TO		RDWY. MI.	BR. MI.	RDWY. MI.	BR. MI.	RDWY. MI.	BR. MI.	RDWY. MI.	BR. MI.
1934	1947	7.13	5.97	0.01	1.15	0.00	5.97	0.01	1.15	0.00
1948	1958	7.03	6.02	0.00	1.01	0.00	6.02	0.00	1.01	0.00
1959	1964	6.99	6.02	0.00	0.97	0.00	6.02	0.00	0.97	0.00
1965	1966	6.85	5.88	0.00	0.97	0.00	5.88	0.00	0.97	0.00
1967	1971	6.85	5.80	0.00	1.05	0.00	5.80	0.00	1.05	0.00
1972		6.89	5.80	0.00	1.09	0.00	5.80	0.00	1.09	0.00

REMARKS: Layout is to scale as of 1934
(1) T.H. 19 under S.B. T.H. 35 (Br. 66803) & under N.B. T.H. 35 (Br. 66804)

PREPARED BY
HIGHWAY PLANNING SURVEY
IN COOPERATION WITH
U.S. PUBLIC ROADS ADMINISTRATION


STATE OF MINNESOTA
DEPARTMENT OF HIGHWAYS
ROAD LIFE STUDIES
CONSTRUCTION PROJECT LOG RECORD

CONTROL SECTION 6603
TRUNK HIGHWAY 19
COUNTY Rice
DISTRICT 6B

LIMITS: Jct T.H. 35 — S. Jct. T.H. 3

Ref. Pt. 169+00.394 - 176+00.202

YEAR BUILT	PROJECT N ^o	DESCRIPTION			CODE N ^o
		TYPE	WIDTH	THICK-NESS	
M 1949	A.F.E. 4	Spot Treat. Bit. Surf. Repair			MC-3, 9861 Gal. Agg. 732 C.Y.
C 1970	6603-14	Sand Gravel Sub-Base Bit. Stab. Gravel Base Plant. Mix Bit.	36" 24" 24"	6" 3" 1 1/2"	
M 1955	A.F.E. 605	Light Bit. Seal	24"		RS-2, 13500 Gal. Agg. 460 C.Y.
M 1957	A.F.E. B17	Gravel Shoulder Resurfacing			6278 Tons
M 1960		Spot Treat Bit. Surf. Repair Light Bit. Seal	36" 24" 25"		Plant Mix 736 Tons RS-1, 13072 Gal.
C 1964	6680-11&29	Grading, Sub-base Gravel & Bit. Base Plant mix Bit.	36" 24" 24"	12" 3" 3"	
M 1964	C	Light Bit. Seal	25"		RS-2K, 12320 Gal. Agg. 426 C.Y.
C 1965	C	Plant Mix Bit Grav. Shoulders	24" Var.	1 1/2"	MC-800 Tack, 1754 Gal. Bit. Mix 8164 Tons Shldr. Gr. 2910 Tons
C 1965	6612-50	Grading, Base Asphaltic Conc. Surf.	52'	3"	
C 1978	6603-18	Bit. Resurfacing Shoulder Widening	24'	3"	
C 1978	6603-19	Bit. Resurfacing Shoulder Widening	24'	3"	
M 1989	SF	Spot Overlay			Spec. 2341
M 1994	M94173	Bit. Milling Bit. Overlay	24'	1 1/2" 2"	Spec. 2347
M 1999	M99129	Bit. Mill. & Overlay	19'	1 1/2"	Spec. 2360



YEARS		TOTAL MILES	UNINCORPORATED		INCORPORATED		RURAL		URBAN	
FROM	TO		RDWY. MI.	BR. MI.	RDWY. MI.	BR. MI.	RDWY. MI.	BR. MI.	RDWY. MI.	BR. MI.

REMARKS: See Sheet No. 1

