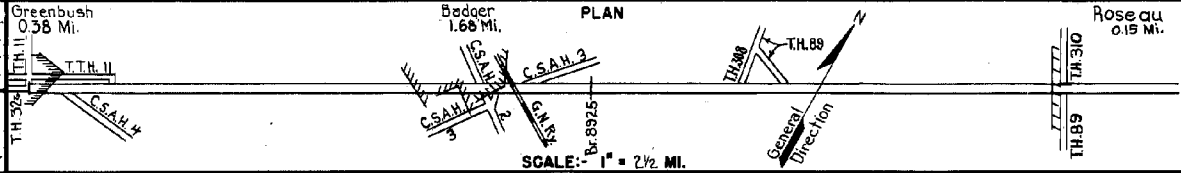


PREPARED BY
HIGHWAY PLANNING SURVEY
IN COOPERATION WITH
U.S. PUBLIC ROADS ADMINISTRATION


STATE OF MINNESOTA
DEPARTMENT OF HIGHWAYS
ROAD LIFE STUDIES
CONSTRUCTION PROJECT LOG RECORD

CONTROL SECTION 6802
TRUNK HIGHWAY Roseau
COUNTY Roseau
DISTRICT 2B

LIMITS: Jct. T.H. 32 in Greenbush - E. Jct. T.H. 89 (Jct. T.H. 310)



YEAR BUILT	PROJECT N°	DESCRIPTION			CODE N° D.I.S.T.	
		TYPE	WIDTH	THICKNESS		
		Gravel	24'	2"	No Record of Constr. 16 B.S. & 20 Box Culv.	
1924		Gravel	26'	1"	Maint. Dept.	
1929	11-11-33-1	Grading	32'			1932
1930	11-11-33-1	Gravel	24'	2-2"	1000 C.Y./Mile.	
	(1)					
1931	11-11-33-2	Grading	30'		Maint. Dept. W 1010 D.	733
	(1)					
1931	11-11-33-1	Oil Tr. Gravel	24'	1"	13560 Gal./Mile. Maint. Dept.	
1932		Oil Tr. Gravel	24'	1"	15211 Gal./Mile. Maint. Dept.	
1932		Tar Tr. Gravel	24'	1"	15211 Gal./Mile. Maint. Dept.	
	(1)					
1932	11-11-33-2	Tar Tr. Gravel	24'	1"	15211 Gal./Mile. Maint. Dept.	
	(1)					
1937	A.F.E. 27	Grading Stab. Grav Base	32' 30'			
					Maint. Dept.	
1938	A.F.E. 6	Mixed Bitum.	24'	1"		
					Maint. Dept.	
M					RT-10, 3532 Gal./Mi.	
1941	A.F.E. 11	Bit. Seal Coat (High Type)	24'		Agg. 108 C.Y./Mi. Maint. Dept.	
M					MC2, 500 Gal./Mi.	
1942	A.F.E. 4	Bit. Retreat	24'		Grav. 176 C.Y./Mi. Maint. Dept.	
M					RT, 2652 Gal./Mi.	
1943	A.F.E. 4	Bit. Fog Seal	24'		Grav. 88 C.Y./Mi. Maint. Dept.	



YEARS FROM	TO	TOTAL MILES	UNINCORPORATED		INCORPORATED		RURAL		URBAN	
			RDWY. MI.	BR. MI.	RDWY. MI.	BR. MI.	RDWY. MI.	BR. MI.	RDWY. MI.	BR. MI.
1924	1928	?? 94	9.97	0.00	2.57	0.00	22.94	0.00	0.00	0.00
1929	1930	?? 54	9.97	0.00	2.57	0.00	22.54	0.00	0.00	0.00
1931	1936	?? 50	9.98	0.00	2.52	0.00	22.50	0.00	0.00	0.00
1937	1948	?? 35	9.83	0.00	2.52	0.00	22.35	0.00	0.00	0.00
1949	1955	?? 34	9.82	0.00	2.52	0.00	22.34	0.00	0.00	0.00
1956	1956	22.54	20.47	0.00	2.07	0.00	22.54	0.00	0.00	0.00
1957	1961	?? 51	20.45	0.00	2.06	0.00	22.51	0.00	0.00	0.00

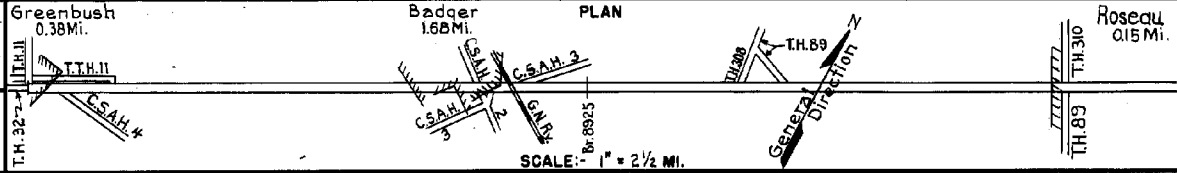
REMARKS: Layout is to scale as of 1931.
(1) This work not done under these project numbers but lies within the limits of these projects.

PREPARED BY
HIGHWAY PLANNING SURVEY
IN COOPERATION WITH
U.S. PUBLIC ROADS ADMINISTRATION

STATE OF MINNESOTA
DEPARTMENT OF HIGHWAYS
ROAD LIFE STUDIES
CONSTRUCTION PROJECT LOG RECORD

CONTROL SECTION 6802
TRUNK HIGHWAY 11
COUNTY Roseau
DISTRICT 2B

LIMITS: Jct.T.H.32 in Greenbush - E. Jct.T.H.89 (Jct.T.H.310)



YEAR BUILT	PROJECT N°	DESCRIPTION		CODE N°	DIST.	REMARKS	MILES	THICKNESS	WIDTH	TYPE
		REMARKS	REMARKS							
M	1943 A.F.E. 4	24'	Bit.Surf.Repair	RT, 5689 Gal./Mi.	1					2.98
M	1944 A.F.E. 4	24'	Spot Treat. Bit.Surf.Repair & Seal Coat	RT, 2755 Gal./Mi. Agg. 125 C.Y./Mi. Maint.Div.	2					3.00
M	1945 A.F.E. 18	24'	Bit.Surf.Repair	SC3&RT5, 3808G./Mi. Grav. 198 C.Y./Mi. Maint.Div.	3					3.00
M	1944 A.F.E. 4	24'	Spot Treat. Bit.Surf.Repair	SC3, 19342 Gal. Agg. 958 C.Y.	4					2.65(Net 2.40)
M	1947 A.F.E. 4	24'	Spot Treat. Bit.Surf.Repair & Spot Fog Seal.	RT-6, 40814 Gal. Agg. 1608 C.Y.	5					22.35(Net Repair 4.10)(Net Seal 14.90)
C	1949 6802-01	32' 32' 2"	Grading Bit.Stab.Base (Mixed Bit)	On 10" Gravel Base	6					3.01
C	1949 A.F.E. 23	60' 34"	Bit Surfacing Bit.Surf-Treated	SC-3, 4600 Gal. Agg. 252 C.Y.	7					0.16
C	1950 6802-04	24'	Plant Mix Bit.		8					3.01
M	1950 A.F.E. 4	24'	Bit. Fog Seal	RCS-1, 33194 Gal. Agg. 717 C.Y.	9					0.30 2.71
M	1952 A.F.E. 5	24'	Light Bit. Seal	RC-2&RT-6, 25616 Gal. Agg. 1940 C.Y.	10					19.33
M	1953 A.F.E. 818		Frost Boil Corr.		11					
M	1954 A.F.E. 604	24'	Bit.Surf.Repair	SC3, 84652 Gal. Agg. 4548 C.Y.	12					11.32
M	1955 A.F.E. 605	24'	Light Bit. Seal	RC2, 17078 Gal. Agg. 578 C.Y.	13					11.32
M	1956 A.F.E. 605	24'	Light Bit. Seal	RC2, 4847 Gal. Agg. 192 C.Y.	14					2.71

YEARS FROM	TO	TOTAL MILES	UNINCORPORATED		INCORPORATED		RURAL		URBAN	
			RDWY. MI.	BR. MI.	RDWY. MI.	BR. MI.	RDWY. MI.	BR. MI.	RDWY. MI.	BR. MI.
1952	1971	22.52	20.46	0.00	2.06	0.00	22.52	0.00	0.00	0.00
1972		22.52	20.31	0.00	2.21	0.00	22.37	0.00	0.15	0.00

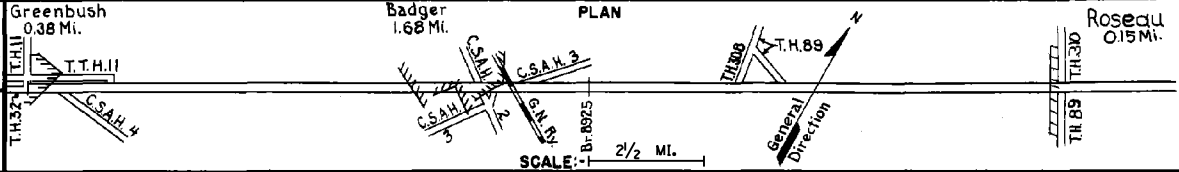
REMARKS: See Sheet N°1

PREPARED BY
HIGHWAY PLANNING SURVEY
IN COOPERATION WITH
U. S. PUBLIC ROADS ADMINISTRATION


STATE OF MINNESOTA
DEPARTMENT OF HIGHWAYS
ROAD LIFE STUDIES
CONSTRUCTION PROJECT LOG RECORD

CONTROL SECTION 6802
TRUNK HIGHWAY 11
COUNTY Roseau
DISTRICT 2B

LIMITS: Jct. T.H.32 in Greenbush - E. Jct. T.H.89 (Jct TH.310)



YEAR BUILT	PROJECT N°	DESCRIPTION			CODE N° DIST.
		TYPE	WIDTH	THICKNESS	
C	6802-07	Grading Stab. Gravel Base Mixed Bit. (Base)	36' 36' 26'	5" 1 1/2"	1554
C	6802-09	Grading Stab. Gray. Base Mixed Bit. (Base)	36' 36' 26'	4 1/2" 1 1/2"	157
C	6802-10	Plant Mix Bit.	24'	1 1/2"	461
M	1966	Light Bit. Seal Coat	25'		1066
M	1968	Roadside Park			
C	1973	Turn Lanes			472
C	1972	Turn Lanes Fall-1974			572
C	1973	RR Crossing Signals			1173
C	1979	At 5 Locations Plate Beam Guardrail			1879
M	1983	Grading, Bit. Surfacing and Bit. Shld. & Agg. Shld.	48' 24' 6.12	2" 1 1/2" 1/4" Var.	2331 2331 or Agg. Class 1
M	1988	Bit. Overlay	24'	1 1/2"	Spec. 2331
C	1991	Turn Lane			At Jct. TH-89 & Jct. TH-310
C	1992	Bit. Overlay	24'	1" 1 1/2"	Spec. 2331 Spec. 2341
C	1993	Bit. Overlay	24'	1 1/2"	Spec. 2331



YEARS FROM	TO	TOTAL MILES	UNINCORPORATED		INCORPORATED		RURAL		URBAN	
			RDWY. MI.	BR. MI.	RDWY. MI.	BR. MI.	RDWY. MI.	BR. MI.	RDWY. MI.	BR. MI.

REMARKS: See Sheet No. 1
FOR OTHER PROJECTS SEE DIST. NO. 1569, 2170

