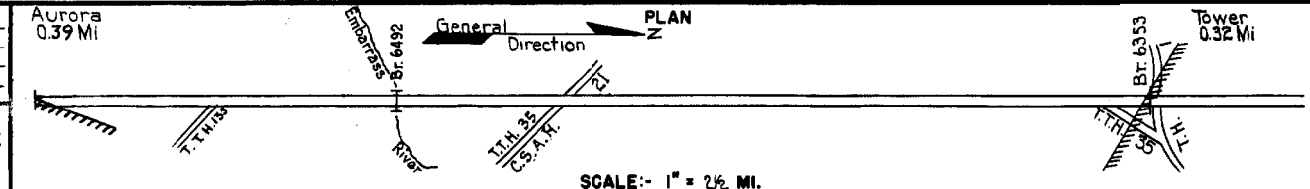


PREPARED BY  
HIGHWAY PLANNING SURVEY  
IN COOPERATION WITH  
U.S. PUBLIC ROADS ADMINISTRATION


STATE OF MINNESOTA  
DEPARTMENT OF HIGHWAYS  
ROAD LIFE STUDIES  
CONSTRUCTION PROJECT LOG RECORD

CONTROL SECTION 6913  
TRUNK HIGHWAY 135  
COUNTY St. Louis  
DISTRICT 1B

LIMITS: W. Corp. Limits of Aurora - Jct. T.H. 1 in Tower  
Aurora 0.39 Mi  
Tower 0.32 Mi



YEAR BUILT	PROJECT N°	DESCRIPTION			CODE N°
		TYPE	WIDTH	THICKNESS	
		Gravel (1) Br. 6098, 8558 & 6099	20' 17'-4"		No Record of Constr. 60' L.T. 10' B.S. & 20' C.S.
1934		Tar Tr. Gravel	20'	1"	Maint. Dept.
1936	35-35-35-3A&B	Grading	32'		
1936	35-35-35-2	Grading	32'		
1936	35-35-35-2 35-35-35-3A&B	Gravel	32'	1 1/2"	No Record of Constr. Status map shows gravel in 1936.
C	1940 & 1941 A.F.E. 30	Reshaping Gravel Lift	28'	6'-12"	Maint. Dept.
C	1941 A.F.E. 4	Graveling	24'		1306 C.Y./Mi. Maint. Dept.
C	1941 6913-03	Grading Select Material Gravel Base	30'	9" 3"	
C	1941 A.F.E. 33 1942 A.F.E. 7	Seeding			Seeds supplied by R.S.D. (S.P. 6913-08) Maint. Dept.
C	1942 6913-07	Mixed Bit.	26'	1"	
M	1942 A.F.E. 6	Regraveling			292 C.Y./Mi. Maint. Dept.
M	1944 A.F.E. 6(A&B) 1945 A.F.E. 6	Grav. Resurfacing	22-24'		229 C.Y./Mi. Maint. Div.
M	1946 A.F.E. 6	Gravel Resurfacing	22'		456 C.Y.
M	1946 A.F.E. 4	Spot Treat Bit. Surf. Repairs			RT-6 5148 Gal. Agg. 411 C.Y.



YEARS		TOTAL MILES	UNINCORPORATED		INCORPORATED		RURAL		URBAN	
FROM	TO		RDWY. MI.	BR. MI.	RDWY. MI.	BR. MI.	RDWY. MI.	BR. MI.	RDWY. MI.	BR. MI.
1927	1935	22.38	22.04	0.02	0.32	0.00	22.36	0.02	0.00	0.00
1936	1947	22.14	21.87	0.02	0.25	0.00	22.12	0.02	0.00	0.00
1948	1950	22.21	21.87	0.02	0.32	0.00	22.19	0.02	0.00	0.00
1951	1951	20.29	19.95	0.02	0.32	0.00	20.27	0.02	0.00	0.00
1952	1953	19.29	18.95	0.02	0.32	0.00	19.27	0.02	0.00	0.00
1954	1963	19.24	18.90	0.02	0.32	0.00	19.22	0.02	0.00	0.00
1964	1975	21.70	20.98	0.02	0.70	0.00	21.56	0.02	0.56	0.00

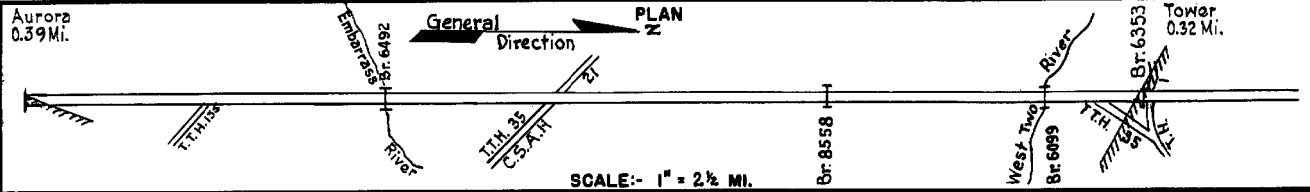
REMARKS: Layout is to scale as of 1936.  
(1) Gravel 2" thick for 0.32 Mi. in Tower.

PREPARED BY  
HIGHWAY PLANNING SURVEY  
IN COOPERATION WITH  
U. S. PUBLIC ROADS ADMINISTRATION


STATE OF MINNESOTA  
DEPARTMENT OF HIGHWAYS  
ROAD LIFE STUDIES  
CONSTRUCTION PROJECT LOG RECORD

CONTROL SECTION 6913  
TRUNK HIGHWAY 135  
COUNTY ST. LOUIS  
DISTRICT 18

LIMITS: W. Corp. Limits of Aurora - Jct. T.H. 1 in Tower



YEAR BUILT	PROJECT N°	DESCRIPTION			CODE N°
		TYPE	WIDTH	THICKNESS	
M	1947 A.F.E. 6	Grav. Resurfacing			3358 Tons
C	A.F.E. 28	Bit. Surf. Treat	24"		MC-3 & RT6, 66305 Gal.
M	1947 A.F.E. 31	(Mixed Prime)			Agg. 2976 C.Y.
M	1948 A.F.E. 4	Spot Treat.			SC-3 7798 Gal.
M	1948 A.F.E. 4	Bit. Surf. Repair	24"		Agg. 404 C.Y.
M	1948 A.F.E. 6	Grav. Resurfacing	24"		3205 Tons
C	1948 6913-01	Grading	36"		
C		Gravel	28"	2"	1200 C.Y./Mi. C1010Dx46
C	1948 A.F.E. 25	Bit. Surfacing			MC-2, 1950 Gal.
C		Mixed Bit.	24"	1 1/2"	(Mixed Prime)
M	1949 A.F.E. 4	Bit. Surf. Repair (100 Mi)	21"		RCS-1 & SC3, 14320 Gal.
M		Bit. Fog Seal (320 Mi)	24"		Agg. 588 C.Y.
C	1949 A.F.E. 18	Bit. Resurfacing			MC-3 & SC3, 11065 Gal.
C		Mixed Bit.	26"	1"	Agg. 576 C.Y.
M	1950 A.F.E. 4	Bit. Fog Seal	26"		RC-1, 1586 Gal. Agg. 40 C.Y.
C	1951 6913-12	Grading	26"		
C		Gravel	26"	3"	On 9" sand
C	1952 6912-08	Gravel Base	30"		100' C.D.G.
C	1952 A.F.E. 29	Grading	26"		
C		Sand-Grav. Mat'l.	26"	9"	
C	1952 A.F.E. 22	Gravel Base	26"	3"	
C		Bit. Surfacing			MC-2 & 3, 57391 Gal.
C		Mixed Bit.	24"	1"	(Mixed Prime)
C	1952 6913-15	Grading	26"		
C		Sand-Grav. Mat'l.	26"	9"	C88D (Br. 8792)
C		Gravel Base	26"	3"	
C	1954 6913-19	Bit. Stab. Base	26 3/8"	0-12"	added thickness
C		Mixed Bit.	24"	1"	



YEARS FROM	TOTAL MILES TO	UNINCORPORATED		INCORPORATED		RURAL		URBAN	
		RDWY. MI.	BR. MI.	RDWY. MI.	BR. MI.	RDWY. MI.	BR. MI.	RDWY. MI.	BR. MI.
1976		20.97	0.02	0.71		21.29	0.02	0.39	

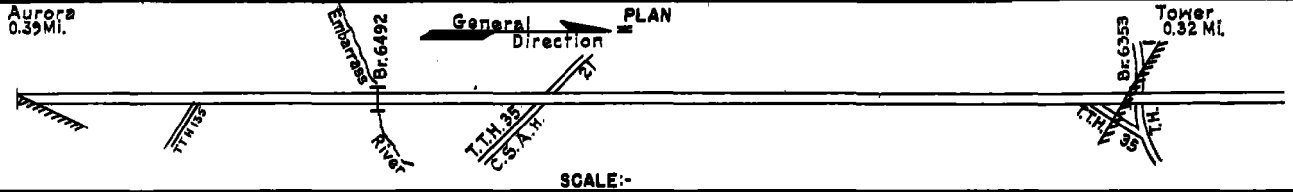
REMARKS: See Sheet N° 1  
(2) Contract not final but work substantially complete.

PREPARED BY  
HIGHWAY PLANNING SURVEY  
IN COOPERATION WITH  
U.S. PUBLIC ROADS ADMINISTRATION

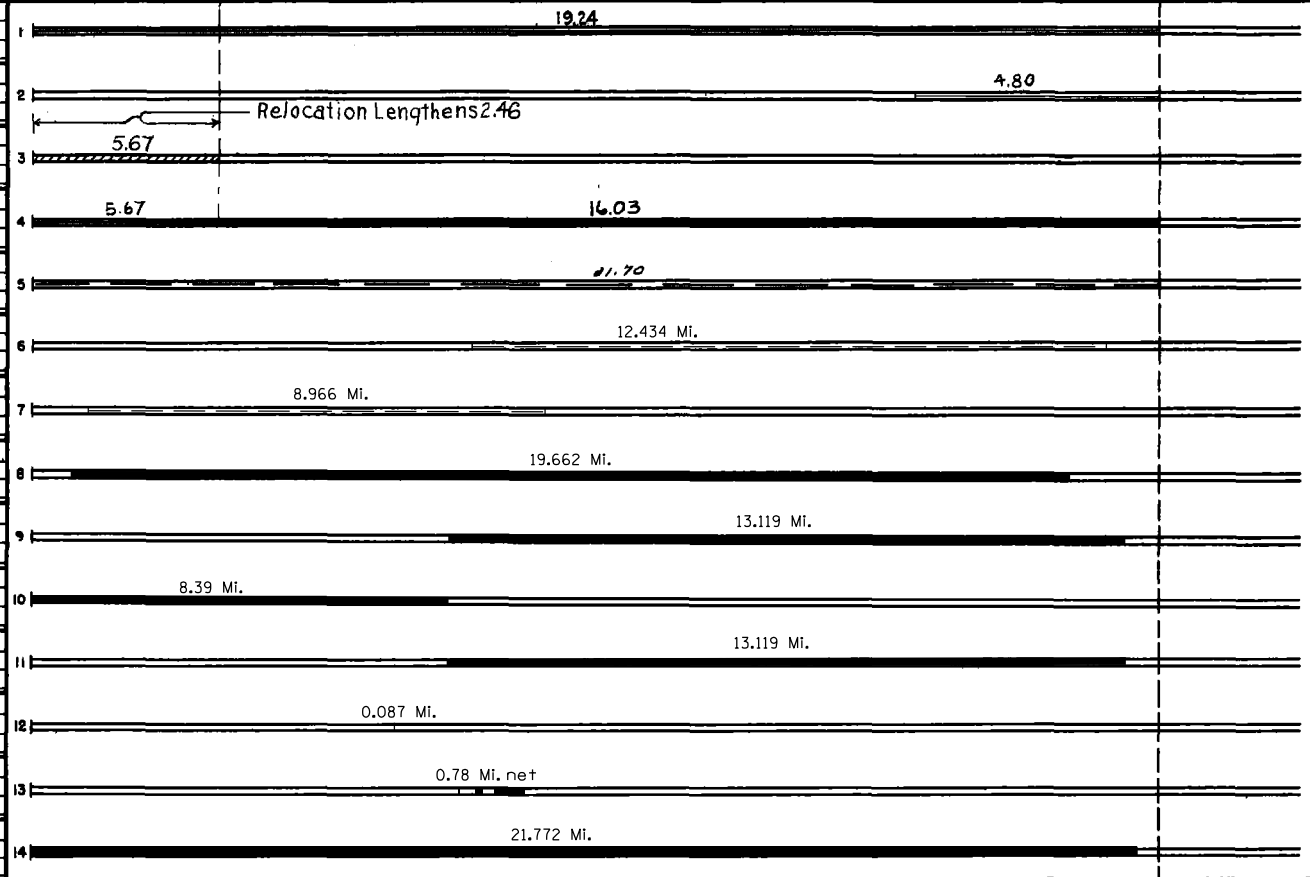
STATE OF MINNESOTA  
DEPARTMENT OF HIGHWAYS  
ROAD LIFE STUDIES  
CONSTRUCTION PROJECT LOG RECORD

CONTROL SECTION 6913  
TRUNK HIGHWAY 135  
COUNTY St. Louis  
DISTRICT 18

LIMITS: W. Corp. Limits of Aurora - Jct. T.H. 1 in Tower  
Ref. Pt. 017+00.688 - 039+00.475



YEAR BUILT	PROJECT N <sup>o</sup>	DESCRIPTION			CODE N <sup>o</sup>
		TYPE	WIDTH	THICKNESS	
M	1957 A.F.E. 605	Light Bit. Seal	25'		
				RS-2, 29878 Gal. Agg. 1058 C.Y.	
M	1963	Bit Surf. Repair	24'	1"	
				MC-283, 9105 Gal. Agg. 805 Tons Tank 707 Gal.	
C	1964 6913-21	Grading Sub-base Gravel & Bit. Base Plant mix Bit	24'	5 1/2" 3"	
				10" to 15" sand-gravel Sub-base	
C	1973 6913-24	Bit. Seal Coat Bit. Overlay Gravel Shldr.	24'	5/8" 1/2" 26'	
C	1981 8700-19	Traffic Barrier Inc. Slope			
M	1985 SF	Spot Overlay	24'	Var.	Spec. 2361
M	1986 SF	Spot Overlay	24'	Var.	Spec. 2331
M	1987 M4261	Bit. Overlay	24'	1 1/2"	Spec. 2331
M	1991 M4472	Bit. Overlay	24'	1 1/2"	Spec. 2331
C	1992 6913-28	Bit. Overlay	24'	1 1/2"	Spec. 2341
C	1993 6913-30	Bit. Overlay	24'	3"	Spec. 2331
M	1997 6913-27	Bridge Approaches			Widen Deck of Bridge 6492
M	1999 6913-31	Bit. Overlay	24'	1"	Spec. 2350
K	2001 8821-54	Bit. Mill & Overlay	24'	3"	Spec. 2350



YEARS FROM TO		TOTAL MILES	UNINCORPORATED		INCORPORATED		RURAL		URBAN	
FROM	TO		RDWY. MI.	BR. MI.	RDWY. MI.	BR. MI.	RDWY. MI.	BR. MI.	RDWY. MI.	BR. MI.

REMARKS: See Sheet No. 1

