

PREPARED BY  
HIGHWAY PLANNING SURVEY  
IN COOPERATION WITH  
U.S. PUBLIC ROADS ADMINISTRATION

STATE OF MINNESOTA  
DEPARTMENT OF HIGHWAYS  
ROAD LIFE STUDIES  
CONSTRUCTION PROJECT LOG RECORD

CONTROL SECTION 6927  
TRUNK HIGHWAY 73  
COUNTY St. Louis  
DISTRICT 1A

LIMITS: S. Co. Line - E. Jct. T.H. 2 South of Floodwood.



YEAR BUILT	PROJECT N°	DESCRIPTION			CODE N°
		TYPE	WIDTH	THICKNESS	
1930		Gravel Br. 362	24'	1 1/2"	No Record of Constr. Added in 1934. 77 Log Span.
C	Gang #1	Br. 362	23'		13' B.S. Maint. Dept.
M	A.F.E. 32	Regraveling	24'		350 C.Y./Mi. Maint. Dept.
M	A.F.E. 31	Swamp Lifts			Grav. 334 C.Y./Mi. Maint. Dept.
M	A.F.E. 17	A.F.E. 17			
M	A.F.E. 6	Grav. Resurface			577 C.Y./Mi. Maint. Dept.
M	A.F.E. 21	Swamp Lifts			1915 C.Y./Mi. Maint. Div.
M	A.F.E. 6	Grav. Resurfacing			219 C.Y./Mi. Maint. Div.
C	6927-03	Grading	30'		
C	6927-04	Stab. Gravel C46, C1010 & C66	30'	1 1/2"	1000 C.Y./Mi.
M	A.F.E. 31	Spot Grav. Lifts			
M	A.F.E. 6	Grav. Resurfacing			4943 C.Y.
C	A.F.E. 17	Bit Surfacing			SC-3, 46168 Gal.
C	A.F.E. 25	Mixed Bit (Mixed Prime)	24'	1"	Agg. 350 C.Y.
C	A.F.E. 25	Gravel Base Mixed Bit (Mixed Prime)	26'	5"	SC-3, 25671 Gal. Agg. 1801 Tons
M	A.F.E. 4	Bit. Surf. Repair	24'		MC-2, 3889 Gal. Agg. 236 C.Y.
M	A.F.E. 4	Spot Treat. Bit. Surf. Repair	24'		MC-2, 11804 Gal. Agg. 692 C.Y.
C	6927-05	Grading Gravel Sub-base Gravel Base	28'	3'-9" 3"	Var. depth sand-grav fill where sub-base is less than 9"

LINE	START	END	REMARKS
1	0.70	5.03	12.00
2			12.00
3			12.00
4			1.00
5			12.00
6			1.00
7			12.00
8			Relocation lengthens .04 6.31
9			5.73
10	0.70	3.81	0.38 0.38
11			2.50 2.43 0.07
12			0.20 0.25
13	0.30	6.24	6.24 (Net 1.0)
14			Relocation shortens 0.46 5.02

YEARS		TOTAL MILES	UNINCORPORATED		INCORPORATED		RURAL		URBAN	
FROM	TO		ROWY. MI.	BR. MI.	ROWY. MI.	BR. MI.	ROWY. MI.	BR. MI.	ROWY. MI.	BR. MI.
1934	1946	12.00	11.95	0.01	0.00	0.00	11.99	0.01	0.00	0.00
1947	1951	12.04	12.04	0.00	0.00	0.00	12.04	0.00	0.00	0.00
1952		11.58	11.58	0.00	0.00	0.00	11.58	0.00	0.00	0.00

REMARKS: Layout is to scale as of 1934.

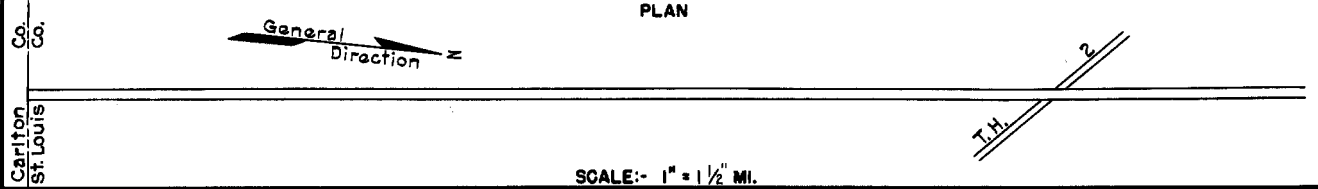
PREPARED BY  
HIGHWAY PLANNING SURVEY  
IN COOPERATION WITH  
U. S. PUBLIC ROADS ADMINISTRATION

STATE OF MINNESOTA  
DEPARTMENT OF HIGHWAYS  
ROAD LIFE STUDIES  
CONSTRUCTION PROJECT LOG RECORD

CONTROL SECTION 6927  
TRUNK HIGHWAY 79  
COUNTY St. Louis  
DISTRICT IA

LIMITS: S. Co. Line - E. Jct. T.H. 2 S. of Floodwood

PLAN



YEAR BUILT	PROJECT N <sup>o</sup>	DESCRIPTION			CODE N <sup>o</sup>
		TYPE	WIDTH	THICKNESS	
C&M		Bit. Surfacing			
1953	A.F.E. 819	Mixed Bit.	24'	1"	5.02
		Spot Bit. Surf. Repair	24'		4.66
		Spot Base Repair			
M		Spot Base Repair (0.10%)			11.58 (Net 2.00)
1954	A.F.E. 821	Spot Treat			
		Bit. Surf. Repair	24'		
M		Spot Treat			11.58 (Net 1.70)
1955	A.F.E. 604	Bit. Surf. Repair	24'		
M		Spot Treat			10.90 (Net 1.05)
1956	A.F.E. 604	Bit. Surf. Repair	24'		
C		Grading	34'		
1956	6927-07	Gravel Base	34'	3"	
(I)		Mixed Bit. (Base)	26'	1 1/2"	
M		Spot Gray. Base (0.08% Mi.)	32'		10.90 (Net 1.55)
1957	A.F.E. 821	Spot Treat			
		Bit. Surf. Repair	24'		
M		Spot Treat			3.30 (Net 0.90)
1958	A.F.E. 604	Bit. Surf. Repair	24'		
M		Spot Treat			7.30 (Net 0.65)
1959	A.F.E. 604	Bit. Surf. Repair	24'		
M		Spot Treat			8.52 (Net 1.35)
1960		Bit. Surf. Repair	24'		
M		Spot Treat			8.40 (Net 1.35)
1961		Bit. Surf. Repair	24'	1"	
M		Spot Treat			9.48 (Net 1.03)
1962		Bit. Surf. Repair	24'		
M	S.F.	Spot Treat			8.00 (Net Repair 1.10)
1963		Bit. Surf. Repair	24'	1"	
M		Spot Treat			8.00 (Net Repair 1.34)
1964	S.F.	Bit. Surf. Repair	24'	1"	11.58 Seal
		Light Bit. Seal	25'		
M		Spot Treat			8.66 (Net 1.23)
1967	SF	Bit. Surface Repair	24'	1"	

YEARS FROM TO		TOTAL MILES	UNINCORPORATED		INCORPORATED		RURAL		URBAN	
			RDWY. MI.	BR. MI.	RDWY. MI.	BR. MI.	RDWY. MI.	BR. MI.	RDWY. MI.	BR. MI.

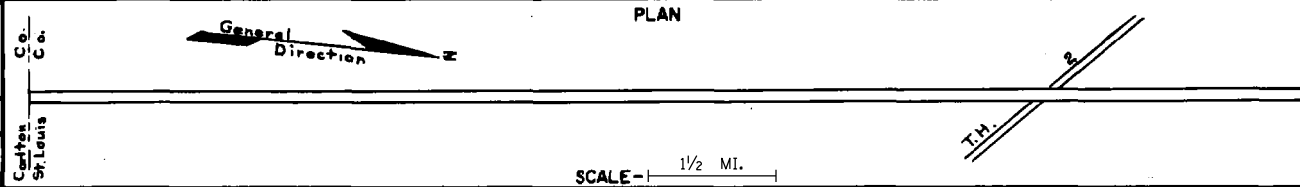
REMARKS: See Sheet No. 1  
(1) Contract not final but work substantially complete

PREPARED BY  
 TRANSPORTATION & TRANSIT PLANNING & PROGRAMMING DIVISION  
 IN COOPERATION WITH  
 U.S. DEPARTMENT OF TRANSPORTATION-BUREAU OF PUBLIC ROADS


STATE OF MINNESOTA  
 DEPARTMENT OF HIGHWAYS  
 ROAD LIFE STUDIES  
 CONSTRUCTION PROJECT LOG RECORD

CONTROL SECTION 6927  
 TRUNK HIGHWAY 73  
 COUNTY St. Louis  
 DISTRICT 1A

LIMITS: S. Co. Line - E. Jct. T.H. 2 S. of Floodwood  
 Ref. Pt. 031+00.286 - 042+00.874



YEAR BUILT	PROJECT NO.	DESCRIPTION			REMARKS
		TYPE	WIDTH	THICKNESS	
C	1970 6927-08	Bit. Resurfacing Gravel Shoulders	24'	1 1/2"	
C	1987 SF	Bit. Overlay	24'	1 1/2"	Spec. 2341
C	1992 6927-15	Bit. Overlay	24'	1 1/2"	Spec. 2341
C	1997 6927-16	Bit. Overlay Gravel shoulders	24'		Spec. 2331
C	2000 6927-17	Bit. Reclaim Box Culvert turn lanes (spots)	24'	4"	Spec. 2350
C	2003 8821-77	Bit. Overlay	24'	1 1/2"	Spec. 2360
M	2007 8821-71	Crack Seal			Spec. 3725
C	2013 6927-19	Milling Bit. Overlay	24'	2"	Spec. 2360
C	2019 6927-21	Grading Milling Bit. Overlay	24'	1.5" 3"	ML rural 4' Bit.shldr 1.5'



YEARS		TOTAL MILES	UNINCORPORATED		INCORPORATED		RURAL		URBAN	
FROM	TO		RDWY. MI.	BR. MI.	RDWY. MI.	BR. MI.	RDWY. MI.	BR. MI.	RDWY. MI.	BR. MI.

REMARKS: See Sheet 1