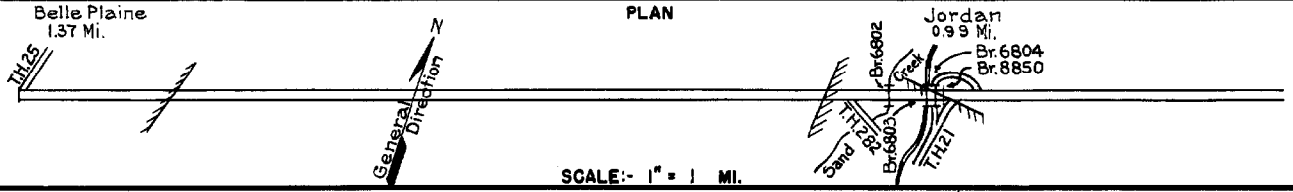


PREPARED BY
HIGHWAY PLANNING SURVEY
IN COOPERATION WITH
U. S. PUBLIC ROADS ADMINISTRATION


STATE OF MINNESOTA
DEPARTMENT OF HIGHWAYS
ROAD LIFE STUDIES
CONSTRUCTION PROJECT LOG RECORD

CONTROL SECTION 7008
TRUNK HIGHWAY 169
COUNTY Scott
DISTRICT 5A

LIMITS: Jct. T.H. 25 in Belle Plaine - Jct. T.H. 21



YEAR BUILT	PROJECT N°	DESCRIPTION			CODE N°
		TYPE	WIDTH	THICKNESS	
1925	169-5-30-2	Grading	VW		
1925	169-5-30-2	Grading	30'		
1926	169-5-30-2A&B	Concrete	18'	8-7-8	
C	1944 A.F.E. 17	Grav. Shoulders	8'	3"	Grav. 630 C.Y./Mi. 4 Rt. & Lt. Maint. Div.
C	1948 A.F.E. 27	Bit. Resurfacing Mixed Bit. Spot Gravel Base	18'	1 3/4" 27' 8"	On Old Concrete Base
M	1950 A.F.E. 29	Spot Bit. Patching	18'		RT-6, 304 Gal. 216 Tons Plant Mix Mat.
M	1950 A.F.E. 6	Resurface Shoulders			Gravel - 256 C.Y.
M	1952 A.F.E. 604	Spot Bit. Patching	18'		RT-8, 1029 Gal. 566 Tons Pl. Mix Mat.
C	1955 A.F.E. 828	Gravel Base Mixed Bit.	6'	3'-12" 24' 1 1/2'-3'	Bit Mix (approx.) 1068 Tons *18" Conc. Base imp. widen
C	1955 7008-03	Grading Sand-Grav. Sub-base Concrete	72'	12" 48' 9'-9'	Divided Highway Const. 688, 61210 & 6128
C	1955 7008-07	Grading Sand-Grav. Sub-base Plant Mix Bit.	60'	12" 52' 2 1/2"	Divided Highway Const. 6106 D (Br. 8850)
C	1955 7008-04	Br. 6802	2x7'		80' B.S.
C	1955 7008-05	Br. 6803	2x7'		133' B.S.-O.H.
C	1955 7008-06	Br. 6804	2x7'		157' B.S.-O.H.
C	1956 7008-10	Concrete	48'	9'-9'	
C	1956 A.F.E. 834	Topsoiling Slopes			
C	1956 A.F.E. 829	Channel Cleaning & Riprap @ Br. 6802 & 8850			



YEARS		TOTAL MILES	UNINCORPORATED		INCORPORATED		RURAL		URBAN	
FROM	TO		RDWY. MI.	BR. MI.	RDWY. MI.	BR. MI.	RDWY. MI.	BR. MI.	RDWY. MI.	BR. MI.
1925	1925	7.41	6.08	0.00	1.33	0.00	6.08	0.00	1.33	0.00
1926	1954	7.42	6.09	0.00	1.33	0.00	6.09	0.00	1.33	0.00
1925		9.39	6.03	0.00	2.29	0.07	6.03	0.00	2.29	0.07

REMARKS: Layout is to scale as of 1926. Plan revised for 1955 relocation.

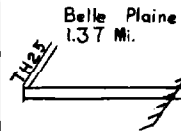
PREPARED BY
TRANSPORTATION & TRANSIT PLANNING & PROGRAMMING DIVISION
IN COOPERATION WITH
U.S. DEPARTMENT OF TRANSPORTATION - BUREAU OF PUBLIC ROADS

STATE OF MINNESOTA
DEPARTMENT OF HIGHWAYS
ROAD LIFE STUDIES
CONSTRUCTION PROJECT LOG RECORD

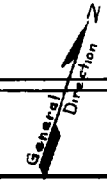
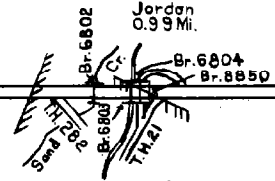
CONTROL SECTION 7008
TRUNK HIGHWAY 169
COUNTY Scott
DISTRICT Metro

LIMITS: Jct. T.H. 25 in Belle Plaine - Jct. T.H. 21

Ref. Point 091+00.177 - 099+00.592




PLAN



SCALE - 1" = 1 MI.

YEAR BUILT	PROJECT NO	DESCRIPTION			REMARKS
		TYPE	WIDTH	THICKNESS	
1970	7008-21	Asph. Conc. Surf. Pl. Mix Bit. Shoulders On S.B. Rdwy.	24'	1 1/2"	
1974	-18	Rt. & Lt. Turn Lanes			
1975	7008-25	Bit. Reconstruction SF NORTH BOUND LN. RWY	24'	1 3/4"	
1982	7008-28	Traffic Control Signal			TH-169 at Jct. TH 282 and CSAH 9 in Jordan
1982	7007-16	Bituminous Resurfacing NB Rdwy. Only	24'	3 3/4"	3/4" Sp. 2361 Over 5" Sp. 2331 Over
1982	7000-03	Culvert and Catchpans Extensions and New Openings			Traffic Barriers
1983	7008-29	Approach Grading & Conc. Surfacing for Br. 6802, 6803	24'	Var.	
1983	7007-17	Bit. Resurf. Conc. Planing, Pymt. Cracking Joint Repair ALL NB Only	24'	3/2"	Sp. 2361 Sp. 2331 Shldr. Portions Only
1985	7008-31	Conc. Planing Bit. Surfacing Crack & Joint Repair	24'	2"	
1990	7008-34	Mili & Bit. Overlay Crack Concrete	24'	5"	Spec. 2331, 2341, 2361
1992	M4549	Major Crack Repair			
1993	7008-37	Mili & Bit. Overlay	24'	1-1 1/2" 3/2"	Spec. 2331 Spec. 2341
2001	7008-44	Mili Bit. Overlay	24'	var	Spec. 2360
2000	7009-64	Mili & Bit. Overlay	24'	3"	Spec. 2360



YEARS		TOTAL MILES	UNINCORPORATED		INCORPORATED		RURAL		URBAN	
FROM	TO		RDWY. MI.	BR. MI.	RDWY. MI.	BR. MI.	RDWY. MI.	BR. MI.	RDWY. MI.	BR. MI.

REMARKS: See Sheet No. 1

