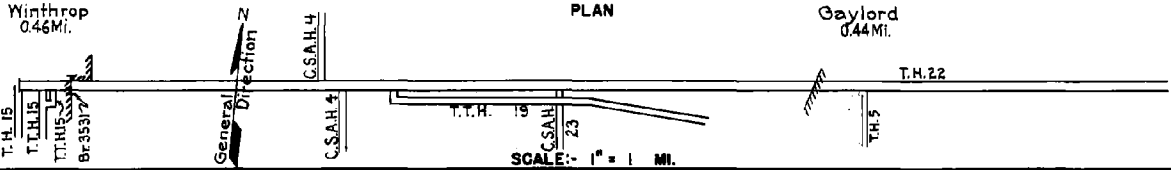


PREPARED BY
HIGHWAY PLANNING SURVEY
IN COOPERATION WITH
U.S. PUBLIC ROADS ADMINISTRATION


STATE OF MINNESOTA
DEPARTMENT OF HIGHWAYS
ROAD LIFE STUDIES
CONSTRUCTION PROJECT LOG RECORD

CONTROL SECTION 7205
TRUNK HIGHWAY 19
COUNTY Sibley
DISTRICT TA

LIMITS: E. Jct. T.H. 15 in Winthrop - N. Jct. T.H. 22 (N. Jct. T.H. 5) in Gaylord



YEAR BUILT	PROJECT N°	DESCRIPTION				CODE N°
		TYPE	WIDTH	THICKNESS	REMARKS	
1921	19-14-2	Grading Gravel	24' 20'	3"	1200 C.Y./Mile.	
1921	19-14-22	Grading Gravel Br. 3531	24' 24' 22'		1600 C.Y./Mile. 14' Conc. Slab.	
1924	19-14-23	Grading	30'			
		Gravel			No Record of Constr. Taken over from City in 1925.	
1925	19-14-23	Gravel	24'		1600 C.Y./Mile.	
1930	19-14-27	Grading	40'			
1930	19-14-22	Br. 3531	47'		14' Conc. Slab. Widening.	
1930	19-14-27	Gravel	32'	1 1/4"	800 C.Y./Mile.	
1931	19-14-27	Concrete	20'	9-7 1/2"		
1931	19-22-27	Concrete	20'	9-7 1/2"	City widened to 42'-50" width.	
1931	22-14-27	Concrete	20'	9-7 1/2"		
C	7205-02	Traffic Signals				
C	7205-03	Widening Concrete	24'		12' Rt. & Lt.	
C	7205-10	Concr. Base Plant Mix Bit.	44'	7" 3"	Conc. imp. widened to 44' with conc. base	



YEARS FROM	YEARS TO	TOTAL MILES	UNINCORPORATED		INCORPORATED		RURAL		URBAN	
			RDWY. MI.	BR. MI.	RDWY. MI.	BR. MI.	RDWY. MI.	BR. MI.	RDWY. MI.	BR. MI.
1921	1924	7.07	6.72	0.00	0.35	0.00	6.72	0.00	0.35	0.00
1925	1929	7.35	6.72	0.00	0.63	0.00	6.72	0.00	0.63	0.00
1930	1930	7.28	6.56	0.00	0.72	0.00	6.56	0.00	0.72	0.00
1931	1938	7.41	6.56	0.00	0.85	0.00	6.56	0.00	0.85	0.00
1939	1948	7.42	6.73	0.00	0.69	0.00	6.73	0.00	0.69	0.00
1949		7.35	6.45	0.00	0.90	0.00	6.45	0.00	0.90	0.00

REMARKS: Layout is to scale as of 1939
(1) Contract not final but work substantially complete.

4-75

PREPARED BY
HIGHWAY PLANNING SURVEY
IN COOPERATION WITH
U.S. PUBLIC ROADS ADMINISTRATION

STATE OF MINNESOTA
DEPARTMENT OF HIGHWAYS
ROAD LIFE STUDIES
CONSTRUCTION PROJECT LOG RECORD

CONTROL SECTION 7205
TRUNK HIGHWAY 19
COUNTY Sibley
DISTRICT 7A

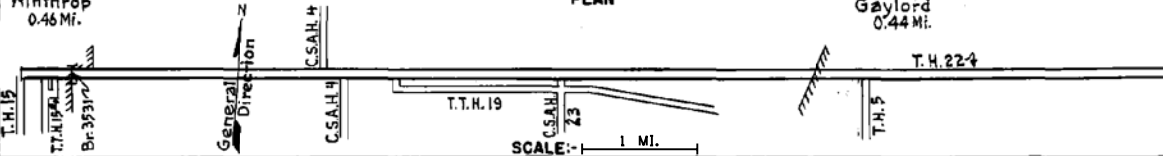
LIMITS: E. Jct. T.H. 15 in Winthrop - N. Jct. T.H. 22 (N. Jct. T.H. 5) in Gaylord

Ref. Pt. 109+00.722 - 117+00.411


Winthrop
0.46 Mi.

PLAN

Gaylord
0.44 Mi.



YEAR BUILT	PROJECT N°	DESCRIPTION			CODE N°
		TYPE	WIDTH	THICKNESS	
M 1957	A.F.E. 605	Bit. Seal Coat			RT. 10, 1706 Gal. Agg. 120 C.Y.
C 1962		Gravel Shouldering			Gravel 4900 tons
M 1963	SF	Spot Treat			
1967	7205-14	Bit. Surf. Repair Turn Lane			Plant Mix 80 tons in Gaylord @ Main St.
C 1971	7205-15	Asphaltic Conc. Pl. Mix Bit Shldcs	26'-3"	3"	
C 1973	-16	Asph. Conc. Surf.	41'	1 1/2"	
C 1986	7204-12	Grading, Bit. Base Bit. Surfacing Bit. Shoulders	9 1/2' 2 3/4' 10'	3 1/2" 3"	36'-60' 36'-60'
C 1988	7205-19	Grading Bit. Surfacing	24'	12' 1'	Spec. 2331 Spec. 2361
M 1990	4394	Crack Sealing			
S 2001	7205-22	Joint Repair			
S 2002	7205-21	Bit. Mill & Super- pave overlay & Signal	24'	5'	Spec. 2360
M 2004	8827-55	Crack Seal			Spec. 3725



YEARS		TOTAL MILES	UNINCORPORATED		INCORPORATED		RURAL		URBAN	
FROM	TO		RDWY. MI.	BR. MI.	RDWY. MI.	BR. MI.	RDWY. MI.	BR. MI.	RDWY. MI.	BR. MI.

REMARKS: See Sheet No. 1
S.P. 7205-21 also includes part of C.S. 7204