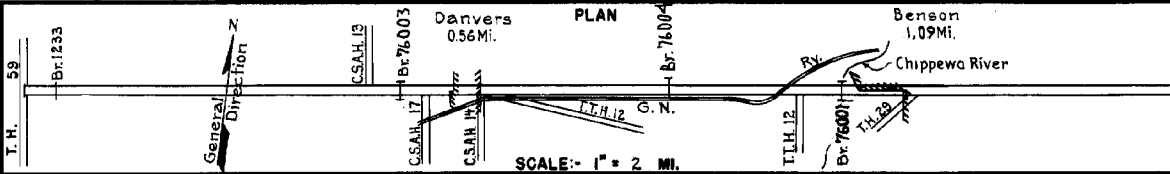


PREPARED BY
HIGHWAY PLANNING SURVEY
IN COOPERATION WITH
U. S. PUBLIC ROADS ADMINISTRATION


STATE OF MINNESOTA
DEPARTMENT OF HIGHWAYS
ROAD LIFE STUDIES
CONSTRUCTION PROJECT LOG RECORD

CONTROL SECTION 7604
TRUNK HIGHWAY 12
COUNTY Swift
DISTRICT 4B

LIMITS: Jct T.H. 59 - S. Jct. T.H. 29 in Benson



YEAR BUILT	PROJECT NO.	DESCRIPTION			CODE NO.
		TYPE	WIDTH	THICKNESS	
		Grading Br. M-743	22'		No Record of Constr. 50' B.S.
1925		Gravel	22'	2"	927 C.Y./Mile. Maint. Dept.
1926		Gravel	22'	2"	863 C.Y./Mile. Maint. Dept.
1927		Gravel	22'	2"	Maint. Dept.
1927		Grading Gravel	22'	2"	Maint. Dept.
1927	12-26-22	Grading (1) Gravel (1) Br. 4591	30'	2"	1290 C.Y./Mile. 50' B.S.
1930		Br. M-743	24'		50' B.S. Widening
1934	12-26-25-2	Grading Gravel Br. 1233 & 5360	30'	1 1/4"	1000 C.Y./Mile. W104 D & 50' B.S.
1934	12-26-23-1	Grading Gravel	32'	1 1/2"	1000-1400 C.Y./Mile.
1934	12-26-22	Oil Tr. Gravel	30'		Maint. Dept.
1936	12-26-25-2A&B	Gravel	26'	3"	1200 Tons/Mile.
1936	12-26-23-1	Gravel	26'	3"	1130 Tons/Mile.
1937	12-26-23-1A&B 12-26-22	Mixed Bitum.	26'	2"	RT-10.991 Gal./Mi. Grav. 27 C.Y./Mi. Maint. Dept.
M	1941 A.F.E. 15	Bit. Seal Coat (Spots)	25'		



YEARS FROM	TOTAL MILES TO	UNINCORPORATED		INCORPORATED		RURAL		URBAN	
		RDWY. MI.	BR. MI.	RDWY. MI.	BR. MI.	RDWY. MI.	BR. MI.	RDWY. MI.	BR. MI.
1921	1926	15.43	0.01	0.52	0.00	16.05	0.01	0.00	0.00
1927	1933	16.05	0.03	0.95	0.00	15.63	0.03	0.39	0.00
1934	1937	15.61	0.03	0.95	0.00	15.19	0.03	0.35	0.00
1937	1965	15.61	0.03	1.09	0.00	15.05	0.03	0.53	0.00
1966	1972	15.61	0.03	1.65	0.00	14.49	0.03	1.09	0.00
1973		15.63	0.05	1.53	0.00	14.54	0.05	1.09	0.00

REMARKS: Layout is to scale as of 1934

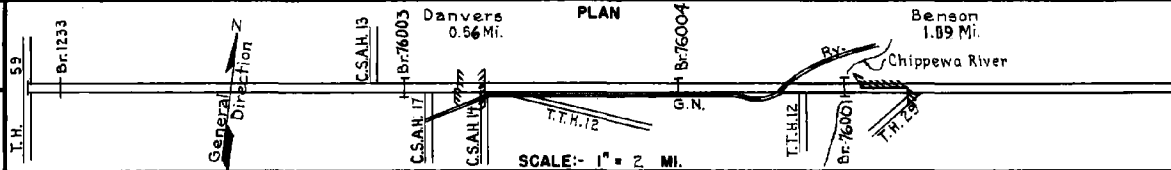
(1) Grading done by Constr. Dept. & Graveling done by Maint. Dept. (2) This work not done under this project number but lies within the limits of this project.

PREPARED BY
HIGHWAY PLANNING SURVEY
IN COOPERATION WITH
U. S. PUBLIC ROADS ADMINISTRATION

STATE OF MINNESOTA
DEPARTMENT OF HIGHWAYS
ROAD LIFE STUDIES
CONSTRUCTION PROJECT LOG RECORD

CONTROL SECTION 7604
TRUNK HIGHWAY 12
COUNTY Swift
DISTRICT 4E

LIMITS: Jct. T.H. 59 - S. Jct. T.H. 29 in Benson



YEAR BUILT	PROJECT NO	DESCRIPTION			CODE NO
		TYPE	WIDTH	THICKNESS	
M 1942	A.F.E. 4	Spot Treat. Bit. Surf. Repair Frost Soil Repair			
M 1945	A.F.E. 4	Spot Treat. Bit. Surf. Repair			
M 1944	A.F.E. 4 A.F.E. 5	Spot Treat. Bit. Surf. Repair & Spot Seal Coat	24'		
M 1945	A.F.E. 4	Spot Treat. Bit. Surf. Repair	24'		
M 1946	A.F.E. 4	Spot Treat. Bit. Surf. Repair	24'		
C 1948	7604-02	Gravel Base Bit. Stab. Base (Mixed Bit)	26'	5'-11"	
M 1949	A.F.E. 23	Spot Base Repair Spot Treat. Bit. Surf. Repair	28'	6"	
C 1970	7604-04	Grading Gravel Base Mixed Bit	46'	6" 2"	
M 1970	A.F.E. 4	Spot Treat. Bit. Surf. Repair	24'		
C 1951	7604-05	Spot Base Repair Plant Mix Bit.	28' 244'	4" 1 1/2'	
C 1953	A.F.E. 826	Install S.C. Culv.			
M 1956	A.F.E. 605	Light Bit. Seal	24'		
M 1962		Light Bit. Seal	25'		
M 1965	SF	Spot Treat. Bit. Surf. Repair	24'	1"	

1	15.61		
2	15.61		
3	15.61		
4	14.90		
5	8.16 (Net 5.25)		
6	7.45	7.21	
7	3.76 (Net 0.61)		
8			
9	15.29 (Net 3.90)		
10	15.29		
11			
12	15.61		
13	15.61		
14	6.50 (Net Repair 3.92)		

YEARS FROM	TOTAL TO	UNINCORPORATED		INCORPORATED		RURAL		URBAN	
		RDWY. MI.	BR. MI.	RDWY. MI.	BR. MI.	RDWY. MI.	BR. MI.	RDWY. MI.	BR. MI.

REMARKS: See Sheet No 1

7-74

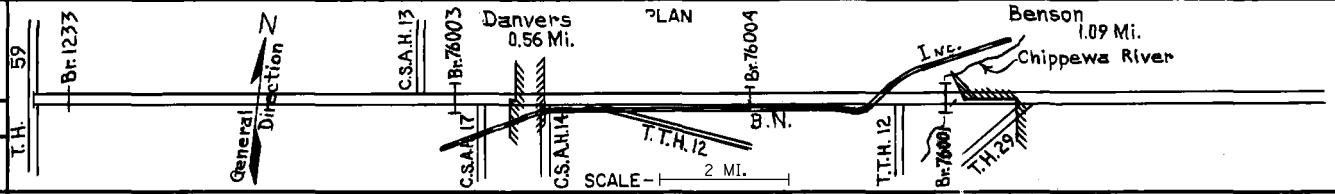
PREPARED BY
TRAFFIC AND PLANNING DIVISION
IN COOPERATION WITH
U.S. DEPARTMENT OF COMMERCE
BUREAU OF PUBLIC ROADS

STATE OF MINNESOTA
DEPARTMENT OF HIGHWAYS
ROAD LIFE STUDIES
CONSTRUCTION PROJECT LOG RECORD

CONTROL SECTION 7604
TRUNK HIGHWAY 12
COUNTY Swift
MAINTENANCE DISTRICT 4B

LIMITS: Jct. T.H. 59 - S. Jct. T.H. 29 in Benson

Ref. Pt. 027+00.088 - 042+00.633



YEAR BUILT	PROJECT NO	DESCRIPTION			
		TYPE	WIDTH	THICKNESS	REMARKS
C 1973	7604-11	Grading & Brs. Gravel Base Plant Mix Bit Base	68'	1 1/2"	Br. 76003 63' P.C.Ch. Br. 76004 63' P.C.Ch. Br. 76001 63' P.C.Ch.
C 1974	7604-13	Pl. Mix Bit Surface TURN LANES	24' 18'	3" 1 1/2"	
M 1984	7604-76001	Bridge Deck Repair & Overlay	44'		2" Low Slump or 1 1/2" Latex
C 1991	7604-16	Grading Bit. Surfacing	Var.		Spec. 2331 Spec. 2341
C 1992	7604-18	Aggregate Seal	24'		
M 1993	93026	Crack Repair			
C 2000	7604-20	Bit. Overlay	28'	1-1 1/2"	Spec. 2350
M 2002	8824-33	Agg. Seal			
M 2002	8824-31	Major Crack Repair	var	var	
S 2017	7604-24	Design Build Milling Bit. Overlay	24'	3" 3"	Spec. 2360

1	Lengthens 0.02 due to relocation	15.31
2		15.431
3		
4		15.554 Mi.
5		15.554 Mi.
6		15.554 Mi.
7		15.175 Mi.
8		15.172 Mi.
9		15.172 Mi.
10		0.351 Mi.
11		
12		
13		
14		

YEARS		TOTAL MILES	UNINCORPORATED		INCORPORATED		RURAL		URBAN	
FROM	TO		RDWY. MI.	BR. MI.	RDWY. MI.	BR. MI.	RDWY. MI.	BR. MI.	RDWY. MI.	BR. MI.

REMARKS: See Sheet No 1