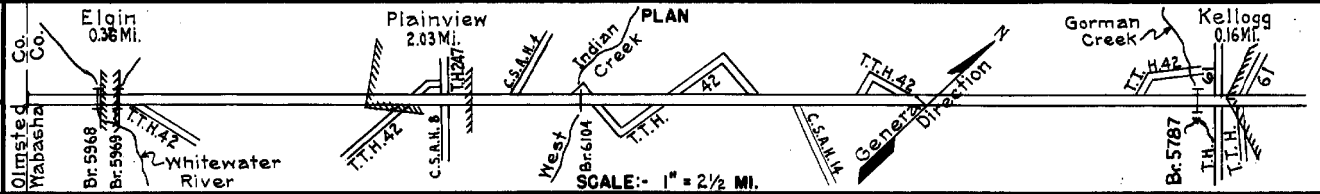


PREPARED BY  
HIGHWAY PLANNING SURVEY  
IN COOPERATION WITH  
U.S. PUBLIC ROADS ADMINISTRATION

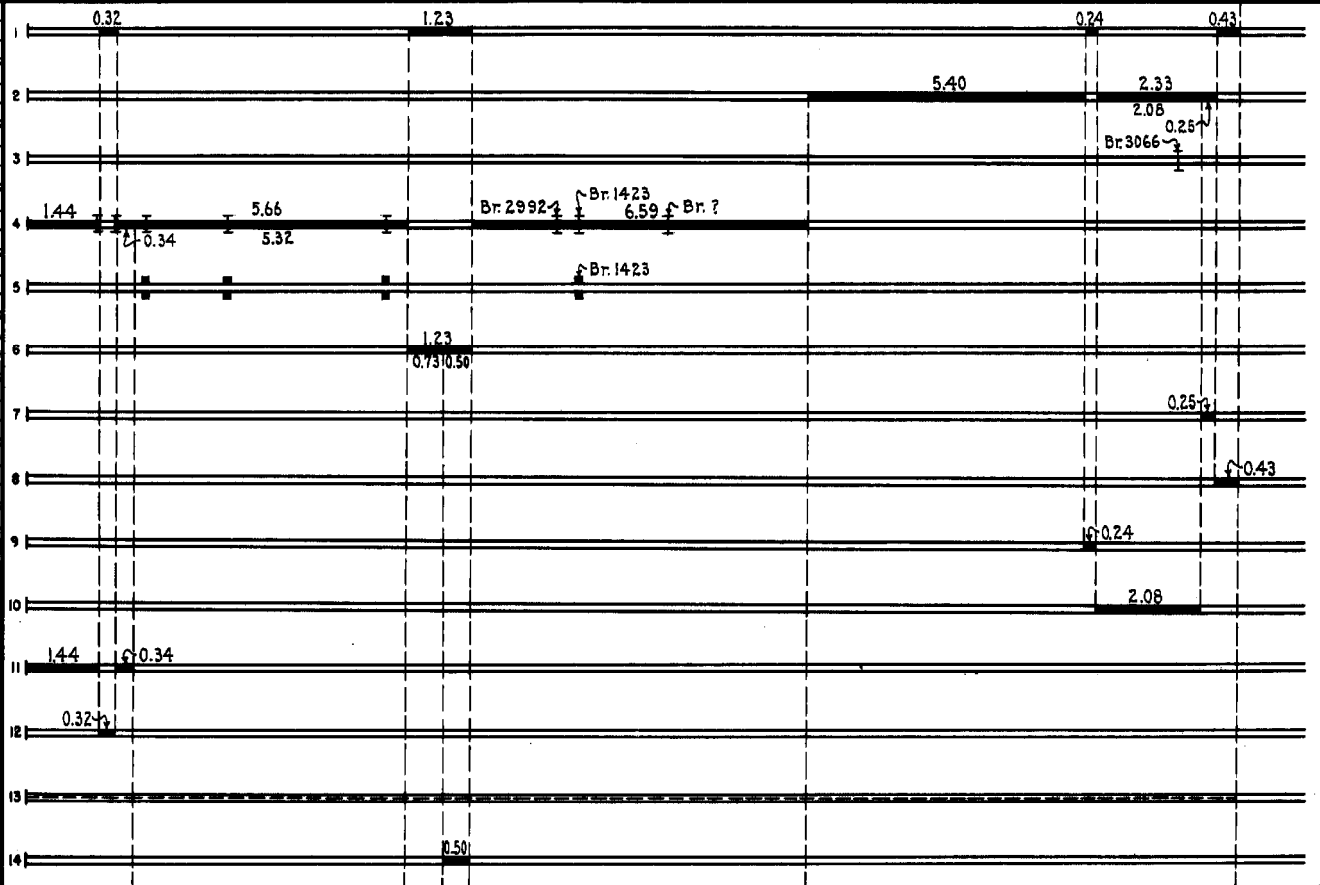
STATE OF MINNESOTA  
DEPARTMENT OF HIGHWAYS  
ROAD LIFE STUDIES  
CONSTRUCTION PROJECT LOG RECORD

CONTROL SECTION 7901  
TRUNK HIGHWAY 42  
COUNTY Wabasha  
DISTRICT 6A

LIMITS: S.Co.Line-Jct.T.H.61 in Kellogg



YEAR BUILT	PROJECT N <sup>o</sup>	DESCRIPTION			CODE N <sup>o</sup>
		TYPE	WIDTH	THICKNESS	
		Gravel	WY		No Record of Constr.
1919	42-42-2	Grading Gravel	24' 20"		800 C.Y./Mile.
1920	42-42-3	Br. 3066	20'		30 C.T.G.
1920	42-42-1	Grading & Gravel Br. 3174, 2993, 6103, 8145, 8146, 2992, 1423 & ?	20 3/4' 16 3/4' 16 3/4'		1200 C.Y./Mile. 60 B.S. 60 C.T.G. 20 B.S. 14 B.S. 12' B.S. 30' C.T.G. 30' B.S. 8 1/2"
1927	42-42-1	(1) Br. 6103, 8145, 8146 & 1423	24' 20 3/4'		20' B.S. 14' B.S. Widen. 12' B.S. 30' B.S. Widen. Maint. Dept.
1929		Oil Tr. Gravel	WY		Maint. Dept.
1930	42-42-2	(1) Oil Tr. Gravel	20'		Maint. Dept.
1930		Oil Tr. Gravel	20'		Maint. Dept.
1931		Oil Tr. Gravel	20'		1113 Gal./Mile. Maint. Dept.
1931	42-42-2	(1) Oil Tr. Gravel	20'		1113 Gal./Mile. Maint. Dept.
1932	42-42-1	(1) Oil Tr. Gravel	18-20'		12315 Gal./Mile. Maint. Dept.
1932		Oil Tr. Gravel	18'		12315 Gal./Mile. Maint. Dept.
1933	42-42-23	Special Claims			
1937	42-42-23-1	Grading Gravel Base Moving Struct.	4'-6" 4'-6" 12"		



YEARS		TOTAL MILES	UNINCORPORATED		INCORPORATED		RURAL		URBAN	
FROM	TO		RDWY. MI.	BR. MI.	RDWY. MI.	BR. MI.	RDWY. MI.	BR. MI.	RDWY. MI.	BR. MI.
1921	1936	23.64	21.31	0.04	2.28	0.01	22.36	0.05	1.23	0.00
1937	1937	22.27	20.15	0.03	2.28	0.01	21.20	0.04	1.23	0.00
1938	1940	21.37	19.57	0.03	1.76	0.01	20.10	0.04	1.23	0.00
1941		20.09	17.51	0.03	2.54	0.01	18.02	0.04	2.03	0.00

REMARKS: Layout is to scale as of 1921. Plan revised for new alignment.  
 (1) This work not done under these project numbers but lies within the limits of these projects. (2) Br. 8147-W1210, Br. 6104-W1010D, Br. 8148-W86D, Mono. Culva. W64, Z-W46, W55, W66 & W44, Br. 8147 replaces Br. 2992. (3) Salvaged bit material (4' x 40') placed on 5' stab gravel base for 0.40 Mi. at Elgin.

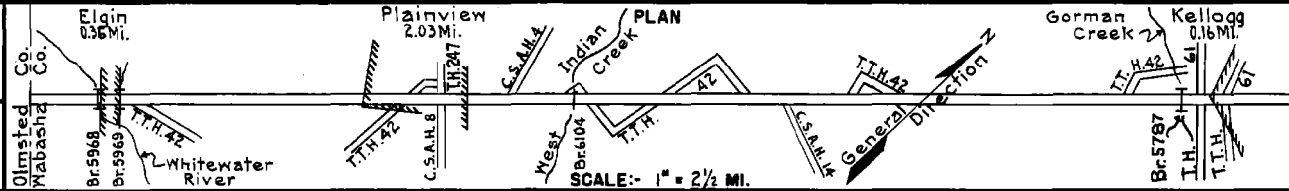


PREPARED BY  
HIGHWAY PLANNING SURVEY  
IN COOPERATION WITH  
U. S. PUBLIC ROADS ADMINISTRATION

STATE OF MINNESOTA  
DEPARTMENT OF HIGHWAYS  
ROAD LIFE STUDIES  
CONSTRUCTION PROJECT LOG RECORD

CONTROL SECTION 7901  
TRUNK HIGHWAY 42  
COUNTY Wabasha  
DISTRICT 6A

LIMITS: S. Co. Line-Jct.T.H.61in Kellogg



YEAR BUILT	PROJECT N°	DESCRIPTION		CODE N°	MILES
		TYPE	THICKNESS		
M	1942 A.F.E.12	Spot Treat. Bit.Surf.Repair	24"	Rd.Oil, 425 Gal./Mi. Grav. 12 C.Y./Mi. Maint. Dept.	13.22
C	1941 A.F.E. 54 1942 A.F.E. 7	Seeding		Seed supplied by R.S.D.(S.P.7901-18) Maint. Dept.	
M	1942 A.F.E. 5	Bit. Seal Coat	26"	AE-1, 3563 Gal./Mi. Sand, 115 C.Y./Mi. Maint. Dept.	13.22
C	1942 7901-20	Crushed Rock	34"	1612 C.Y./Mi.	1.46 5.01
C	1943 A.F.E. 4	Mixed Bit.	40"	3/4" Wear Course Maint. Dept.	0.40
C	1944 7901-22	Subgr.Corr.(Spots) Sand Base(Spots) Crushed Rock Base	26" 30" 28"	6" 6" (Sub-Base)	10.76
M	1944 A.F.E. 5	Bit. Seal Coat	38"	RT-6, 4438 Gal./Mi. Agg. 263 C.Y./Mi. Maint. Div.	0.40
M	1945 A.F.E. 4	Bit. Surf. Repair		MC3, 7621 Gal./Mi. Sand 501 C.Y./Mi. Maint. Div.	1.00
C	1946 A.F.E. 33	Bit. Surfacing (Mixed Prime) Bit. Surf. Treat.	14"	MC-1 & 3, 128013 Gal. Agg. 4482 C.Y.	10.76
M	1946 A.F.E. 6	Crushed Rock Resurfacing	24"	1719 C.Y.	1.46 5.01
C	1947 7901-23	Crushed Rock Base Plant Mix. Bit.	32" 3'-9" 24" 1 1/2"		1.46 5.00
C	7901-23	Bit. Resurfacing			0.40 13.23
C	1947 7901-24	Plant Mix. Bit.	24" 1 1/2" Added		0.16 12.40 0.67
M	1950 A.F.E. 4	Light Bit. Seal	24"	AE-1, 27417 Gal. Agg. 773 C.Y.	20.09
M	1951 A.F.E. 54	Base Repair Restore Bit Surf.	24"	MC3, 250 Gal.	0.08

YEARS FROM TO		TOTAL MILES	UNINCORPORATED RDWY. MI. BR. MI.		INCORPORATED RDWY. MI. BR. MI.		RURAL RDWY. MI. BR. MI.		URBAN RDWY. MI. BR. MI.		REMARKS
REMARKS: See Sheet N°1 (1) Contract not final but work substantially complete in 1947.											

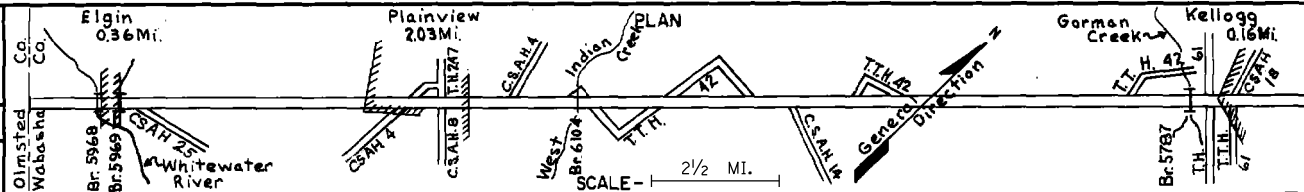


PREPARED BY  
TRAFFIC AND PLANNING DIVISION  
IN COOPERATION WITH  
U.S. DEPARTMENT OF COMMERCE  
BUREAU OF PUBLIC ROADS

STATE OF MINNESOTA  
DEPARTMENT OF HIGHWAYS  
ROAD LIFE STUDIES  
CONSTRUCTION PROJECT LOG RECORD

CONTROL SECTION 7901  
TRUNK HIGHWAY 42  
COUNTY Wabasha  
DISTRICT 6A

LIMITS: S. Co. Line - Jct. T.H. 61 in Kellogg  
Ref. Pt. 007+00.566 - 027+00.372



YEAR BUILT	PROJECT NO	DESCRIPTION			
		TYPE	WIDTH	THICKNESS	REMARKS
C	1968 7901-28	Pl. Mix. Bit. Surf. & Gravel Shldr.	Var.	2 1/2"	Bit. Mat'l. 1193 Ton
C	1970 7905-06	Grade Base Pl. Mix Bit. Surf. Gravel Shldr.	24'	1 1/2-3"	
M	1975 SF	OVERLAY INTERSECTIONS		1"	Bit. Mat'l. 88 Ton RC 900 Tack 50 GAL
M	1976 SF	Bit. SHOULDERS	8'	3"	Pl. Mix AC 2 1/2+1
M	1979 SF	RANDOM Bit. OVERLAY	24'	1 1/2"	Pl. Mix Bit. 1406 Ton RC-250 Tack 400 GAL
C	1981 7901 SF	Bit. Resurfacing	24'	1 1/2"	
C	1981 7901 SF	Bit. Resurfacing	24'	1 1/2"	
M	1992 M4516	Bit. Overlay	24'	2"	Spec. 2331
C	1995 7901-33	Auxiliary Lanes			
C	1996 7901-36	Bit. Overlay	24'	Var.	
M	1998 7901-39	Major Crack Repair			
M	2004 7901-41	Milling & Bituminous Overlay Agg Shldr's	24'	2" 3.5"	Spec 2360 Class 2
M	2006 7901-44	Route & Seal	24'		Spec 3725
S	2008 7901-45	Agg. Seal			Type FA3

1	12.40
2	0.67
3	4.80 (0.01 NET) 1970 REALIGN. TH 61 SHORTENS C.S. 0.30 MI TO 19.79 MI. 0.30
4	1.10 (0.77 NET)
5	15.00 (NET 1.30)
6	5.18
7	5.52
8	10.693
9	6.933 MI
10	5.520 MI
11	5.470 MI
12	12.428 mi.
13	12.378 MI
14	12.237 MI.

YEARS		TOTAL MILES	UNINCORPORATED		INCORPORATED		RURAL		URBAN	
FROM	TO		RDWY. MI.	BR. MI.	RDWY. MI.	BR. MI.	RDWY. MI.	BR. MI.	RDWY. MI.	BR. MI.

REMARKS: See Sheet No. 1

