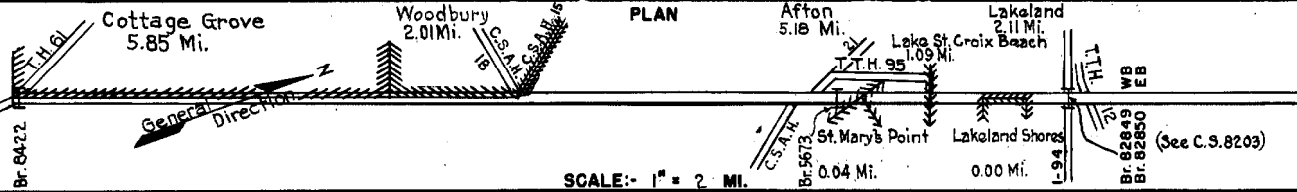


PREPARED BY  
HIGHWAY PLANNING SURVEY  
IN COOPERATION WITH  
U.S. PUBLIC ROADS ADMINISTRATION

STATE OF MINNESOTA  
DEPARTMENT OF HIGHWAYS  
ROAD LIFE STUDIES  
CONSTRUCTION PROJECT LOG RECORD


CONTROL SECTION 8208  
TRUNK HIGHWAY 95  
COUNTY Washington  
DISTRICT 9A

LIMITS: Jct. T.H. 61 in Cottage Grove - Jct. T.H. 12 in Lakeland



YEAR BUILT	PROJECT N#	DESCRIPTION			CODE N#
		TYPE	WIDTH	THICKNESS	
		Gravel	20' 2"	2"	No Record of Constr. Added in 1934.
		Br. 8422, X-467, X-466	18 3/4'		9 B.S., 50' T. & 24 B.S.
		Asph Tr. Gravel	20'	1 1/2"	No Record of Constr. Added in 1934.
1936	95-95-23-1B	Grading	32'		
		Br. 5673	27'		150' B.S.
	(1)	Gravel	26'	2"	
1936	95-95-23-1B	Tar Tr. Gravel	20'	1 1/2"	8700 Gal/Mile Maint. Dept.
		Stab. Sand Base	28'	4"	Clay Binder
1937	A.F.E. 9 & 17	Mixed Bit.	24'	1 1/2"	Maint. Dept.
C	1940 8208-01	Roadside Develop.			
M	1940 A.F.E. 51	Regraveling	24'		381 C.Y./Mi.
C	1941 A.F.E. 11	Seeding			Seed supplied by R.S.D. (SP 8208-02) Maint. Dept.
C	1941 A.F.E. 23	Mixed Bit. (1" Retread)	23'		RT-6, 7839 Gal./Mi. Grav. 501 C.Y./Mi. Maint. Dept.
M	1942 A.F.E. 5	Bit. Seal Coat	22'		RT-10, 2818 Gal./Mi. Sand, 97 C.Y./Mi. Maint. Dept.
M	1945 A.F.E. 6	Grav. Resurfacing	26'		337 C.Y./Mi. Maint. Div.
M	1947 A.F.E. 5	Bit. Seal Coat			RT-10, 9613 Gal. Agg. 404 C.Y.
C	1947 A.F.E. 20	Bit Surfacing Bit Surf. Treated	20'	3/4"	SG3, 61680 Gal. Agg. 3050 C.Y.
C	1947 A.F.E. 20 & 22	Heavy Reshap. Spots	28'		SG2 & 3, 55689 Gal.
1948	A.F.E. 24 & 4	Bit Surfacing Bit Surf. Treated	20'	3/4"	Agg. 3285 C.Y.

YEARS		TOTAL MILES	UNINCORPORATED		INCORPORATED		RURAL		URBAN	
FROM	TO		RDWY. MI.	BR. MI.	RDWY. MI.	BR. MI.	RDWY. MI.	BR. MI.	RDWY. MI.	BR. MI.
1934	1945	17.12	16.75	0.01	0.35	0.00	17.11	0.01	0.00	0.00
1936	1948	16.70	16.31	0.03	0.36	0.00	16.67	0.03	0.00	0.00
1949	1950	6.4	15.33	0.03	1.05	0.00	16.38	0.03	0.00	0.00
1951	1956	16.4	12.78	0.03	3.60	0.00	16.38	0.03	0.00	0.00
1957	1964	16.44	12.81	0.03	3.60	0.00	16.41	0.03	0.00	0.00
1965	1966	16.44	6.96	0.03	9.45	0.00	10.86	0.03	5.85	0.00
1967	1968	16.44	4.95	0.03	11.46	0.00	6.55	0.03	7.86	0.00



REMARKS: Layout is to scale as of 1936.

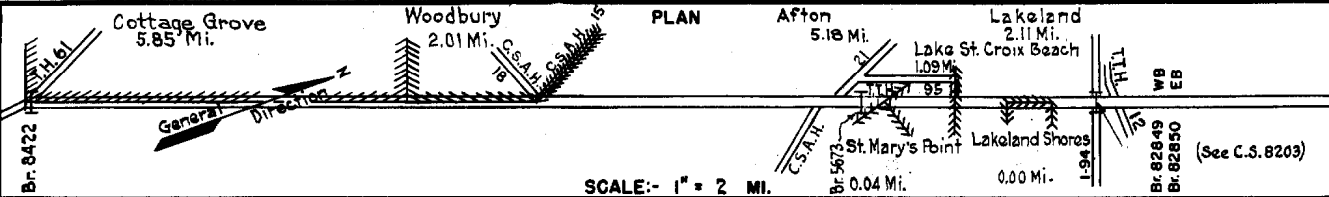
(1) This work not done under this project number but lies within the limits of this project.

PREPARED BY  
HIGHWAY PLANNING SURVEY  
IN COOPERATION WITH  
U.S. PUBLIC ROADS ADMINISTRATION


STATE OF MINNESOTA  
DEPARTMENT OF HIGHWAYS  
ROAD LIFE STUDIES  
CONSTRUCTION PROJECT LOG RECORD

CONTROL SECTION 8208  
TRUNK HIGHWAY 95  
COUNTY Washington  
DISTRICT 9A

LIMITS Jct. T.H. 61 in Cottage Grove - Jct. T.H. 12 in Lakeland



YEAR BUILT	PROJECT N <sup>o</sup>	DESCRIPTION			CODE N <sup>o</sup>
		TYPE	WIDTH	THICKNESS	
M	1949 A.F.E. 18	Bit. Surf. Repair	22'		MC-3, 128209 Gal. Agg. 10459 Tons
C	1949 8208-04 8208-06	Grading Stab. Gravel Seeding & Sodding	68'	1"	1200 C.Y./Mi.
C	1949 A.F.E. 30	Bit. Surfacing Mixed Bit.	48'	1"	SC-3 & RT-6, 9487 Gal. Agg. 386 C.Y.
M	1950 A.F.E. 4	Light Bit. Seal			RT-6, 7718 Gal. Agg. 274 C.Y.
M	1951 A.F.E. 4	Spot Treat. Bit. Surf. Repair	22'		MC-3 & RT-6, 19582 Gal. Agg. 1172 C.Y.
M	1952 A.F.E. 4	Spot Treat. Bit. Surf. Repair Spot Fog Seal Spot Patching			Bit. 61638 Gal. Agg. 4377 Tons & 807 C.Y.
M	1953 A.F.E. 604	Spot Treat. Bit. Surf. Repair	22'		MC-3, 32007 Gal. Agg. 2044 Tons
M	1954 A.F.E. 604	Spot Treat. Bit. Surf. Repair Spot Bit. Seal	22 1/2'		RC-2 & MC-3, 59697 Gal. Agg. 3693 Tons
M	1955 A.F.E. 604	Spot Treat. Bit. Surf. Repair	24'		MC-2 & RC-2, 22669 Gal. Agg. 2082 Tons
M	1956 A.F.E. 604	Spot Treat. Bit. Surf. Repair	24'		MC-3, 36171 Gal. Agg. 3628 Tons
C	1957 Built as connection under S.P. 8205-24	Grading Bit. Stab. Base Asphaltic Conc.	36' 36' 20'	6" 3"	On 12" sand-grav. subbase
M	1957 A.F.E. 604	Spot Treat. Bit. Surf. Repair	24'		MC-3 & RC-2, 29523 Gal. Agg. 2641 Tons
M	1959 A.F.E. 604	Spot Treat. Bit. Surf. Repair	24'		MC-3, 6879 Gal. Agg. 622 Tons Plant Mix 6 Tons
M	1960	Profile Correction Bit. Surf. Repair	22'		Reclaimed Bit. Mix MC-2, 3476 Gal. Agg. 353 Tons



YEARS FROM	TO	TOTAL MILES	UNINCORPORATED		INCORPORATED		RURAL		URBAN	
			RDWY. MI.	BR. MI.	RDWY. MI.	BR. MI.	RDWY. MI.	BR. MI.	RDWY. MI.	BR. MI.
1968	1970	16.25	4.79	0.03	11.46	0.00	8.39	0.03	7.86	0.00
1971		16.25	0.00	0.00	16.25	0.03	0.00	0.00	16.25	0.03

REMARKS: See Sheet No. 1

6-76



