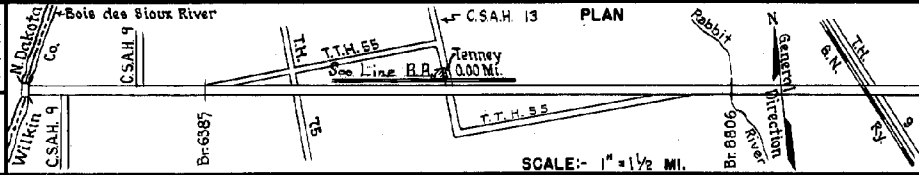


PREPARED BY  
HIGHWAY PLANNING SURVEY  
IN COOPERATION WITH  
U.S. PUBLIC ROADS ADMINISTRATION


STATE OF MINNESOTA  
DEPARTMENT OF HIGHWAYS  
ROAD LIFE STUDIES  
CONSTRUCTION PROJECT LOG RECORD

CONTROL SECTION 8404  
TRUNK HIGHWAY 55  
COUNTY Wilkin  
DISTRICT 4A

LIMITS: E. End of Bridge (Bois des Sioux River) - Jct. T.H. 9



YEAR BUILT	PROJECT N <sup>o</sup>	DESCRIPTION			CODE N <sup>o</sup>
		TYPE	WIDTH	THICKNESS	
1928		Gravel	24'	2 1/2"	Co. Job 2804. 1200 C.Y./Mile. Added in 1924.
1930		Gravel	20'	2 1/2"	Co. Job 3005. 1200 C.Y./Mile. Added in 1924.
1930		Gravel	20'	2 1/2"	Co. Job 3006. 1200 C.Y./Mile. Added in 1924.
1931		Gravel	20'	2 1/2"	Co. Job 3202. Added in 1934. 1200 C.Y./Mi.
			23'		35' B.S.
1935	55-142-26	Crossing Signal			
1936	55-142-26-1	Grading Gravel	32' 20'	1 1/2"	1000 C.Y./Mile.
M	1942 A.F.E. 6	Regraveling			248 C.Y./Mile. Maint. Dept.
C	8404-02	Grading			
1946	8404-03	Gravel	39'	1 1/2"	1200 C.Y./Mile
	8404-04	Br. 6385			C-108 D
M	1948 A.F.E. 6	Grav. Resurfacing			5214 C.Y.
C	1970 A.F.E. 20	Bit. Surfacing Mixed Bit.	24'	1"	MC-243, 78219 Gal. Agg. 3949 Tons
M	1970 A.F.E. 8	Gravel Resurfacing			3111 Tons
M	1952 A.F.E. 5	Light Seal Coat	24'		RC-2, 7788 Gal. Agg. 275 C.Y.
C	1953 8404-06	Grading Gravel	34' 26'	1 1/2"	700 C.Y./Mile. C1212 D
M	1955 A.F.E. 604	Spot Treat. Bit. Surf. Repair	24'		MC3, 12926 Gal. Agg. 820 Tons



YEARS FROM	YEARS TO	TOTAL MILES	UNINCORPORATED		INCORPORATED		RURAL		URBAN	
			RDWY. MI.	BR. MI.	RDWY. MI.	BR. MI.	RDWY. MI.	BR. MI.	RDWY. MI.	BR. MI.
1924	1935	11.57	11.45	0.01	0.13	0.00	11.55	0.01	0.00	0.00
1928	1945	11.04	11.03	0.01	0.00	0.00	11.02	0.01	0.00	0.00
1946	1952	10.65	10.65	0.01	0.00	0.00	10.65	0.01	0.00	0.00
1952		10.69	10.69	0.00	0.00	0.00	10.69	0.00	0.00	0.00

REMARKS: Layout is to scale as of 1936.

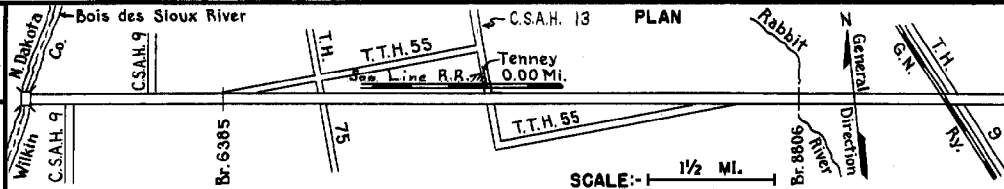
PREPARED BY  
HIGHWAY PLANNING SURVEY  
IN COOPERATION WITH  
U.S. PUBLIC ROADS ADMINISTRATION

STATE OF MINNESOTA  
DEPARTMENT OF HIGHWAYS  
ROAD LIFE STUDIES  
CONSTRUCTION PROJECT LOG RECORD

CONTROL SECTION 8404  
TRUNK HIGHWAY 55  
COUNTY Wilkin  
DISTRICT 4A

LIMITS: E. End of Bridge (Bois des Sioux River)-Jct. T.H. 9

Ref. Pt. 000+00.011 - 010+00.706



YEAR BUILT	PROJECT N°	DESCRIPTION			CODE N°
		TYPE	WIDTH	THICKNESS	
C	1956 8404-07	Sand-Grav. Sub-base	32'	6"-7"	
		Gravel Base	32'	3"	
		Plant Mix Bit.	24'	1 1/2"	
M	1958 A.F.E. 605	Bit. Seal Coat	25'		RC-2, 19655 Gal. Agg. 703 C.Y.
M	1964 C	Light Bit. Seal	25'		RS-2K, 18368 Gal. Agg. 570 C.Y.
M	1970 SF	Bit. Surf. Repair	24'	1"	MC-800, 25842 Gal. Agg. 886 Ton
C	1972 8404-04	Plant Mix Bit. Overl.	24'	1 1/2"	Level Course 300 lb Per Mile
M	1977 SF	SAND SEAL	24'		SAND 950 TON RC 800 SEAL 21361 GAL
C	1984 8404-SF	Bit. Surfacing	28'	4 1/2"	
		Agg. Shoulders	1'	Var.	
C	1984 8404-09	Bit. Surfacing	28'	4 1/2"	
		Agg. Shoulders	1'	Var.	
M	1987 SF	Fog Seal			
C	1989 8404-11	Grading			
		Bit. Overlay	24'	1 1/2"	Spec. 2341
M	1999 8824-13	Gravel Surfacing	4'	2"	(Shoulders)
S	2001 8824-25	Bit. Seal			F2
S	2003 8404-12	MHI	24'	1"	
		Bit. Overlay	24'	1 1/2"	Spec. 2360
		Agg. Shlds	4'	1/2"	
2007	8824-66	Agg. Seal			Type FA-2.5

1	10.69	
2	10.69	
3	10.69	
4	4.00 (Net Repair 2.90)	
5	10.69	
6	10.69	
7	3.487	
8	2.066	
9	5.005	
10	5.154	
11	10.695 MI	
12	2.815 MI	
13	10.695 MI.	
14	10.695 MI.	

YEARS FROM	TO	TOTAL MILES	UNINCORPORATED		INCORPORATED		RURAL		URBAN	
			RDWY. MI.	BR. MI.	RDWY. MI.	BR. MI.	RDWY. MI.	BR. MI.	RDWY. MI.	BR. MI.

REMARKS: See Sheet No. 1